FORWARDALLAS

CONTENTS

Citywide Placetype Map
Planning District Placetype Maps
Urban Design Framework Map
Complete Street Map
Historic Districts Conservation Districts + Neighborhood Stabilization Overlays Map
Parkland Dedication Map



APPENDIX A: MAPS

OVERVIEW

Reference maps that should be utilized in conjunction with the recommendations contained within Chapters 1-4 of the ForwardDallas 2.0 Comprehensive Plan.



WORKING DRAFT
PUBLIC REVIEW ONLY

CITY OF DALLAS

CITY OF DALLAS

WORKING DRAFT
PUBLIC REVIEW ONLY

CITY OF DALLAS
FUTURE PLACETYPE MAP

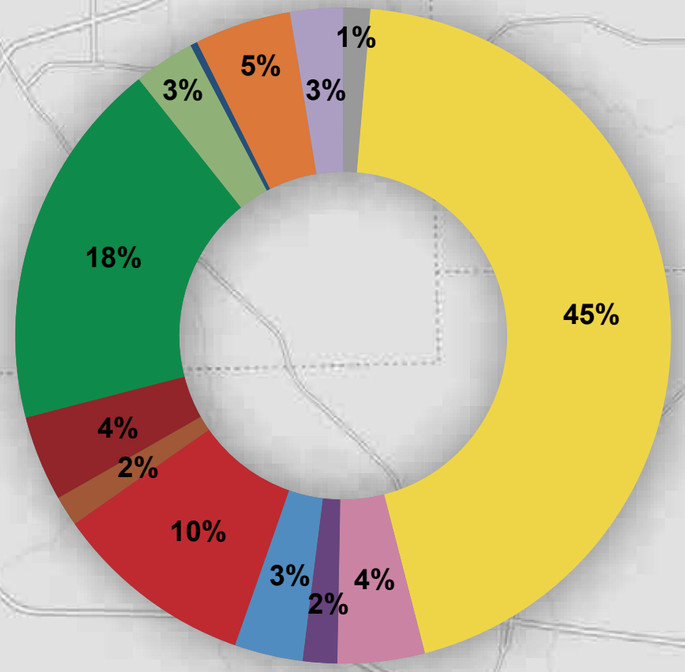

Texas Parks & Wildlife, Esri, TomTom, Garmin, SafeGraph, METI/NASA, USGS, EPA, NPS, USDA, USFWS, Texas Parks & Wildlife, Esri, TomTom, Garmin, FAO, NOAA, USGS, EPA, NPS, USFWS

N

0 1 3 5 Mi

PLACETYPES

- REGIONAL OPEN SPACE
- SMALL TOWN RESIDENTIAL
- COMMUNITY RESIDENTIAL
- CITY RESIDENTIAL
- NEIGHBORHOOD MIXED USE
- COMMUNITY MIXED USE
- REGIONAL MIXED-USE
- CITY CENTER
- INSTITUTIONAL CAMPUS
- FLEX COMMERCIAL
- LOGISTICS/ INDUSTRIAL PARK
- INDUSTRIAL HUB
- AIRPORT
- PUBLIC UTILITY

A comprehensive plan shall not constitute zoning regulations or establish zoning district boundaries. (*Texas Local Government Code, Section 219.005*). Land Use Maps are guidance documents and should be utilized in conjunction with recommendations contained within Chapters 1-4 of the ForwardDallas 2.0 Comprehensive Plan.

WORKING DRAFT
PUBLIC REVIEW ONLY

WORKING DRAFT
PUBLIC REVIEW ONLY

CITY OF DALLAS
PLANNING DISTRICT MAP

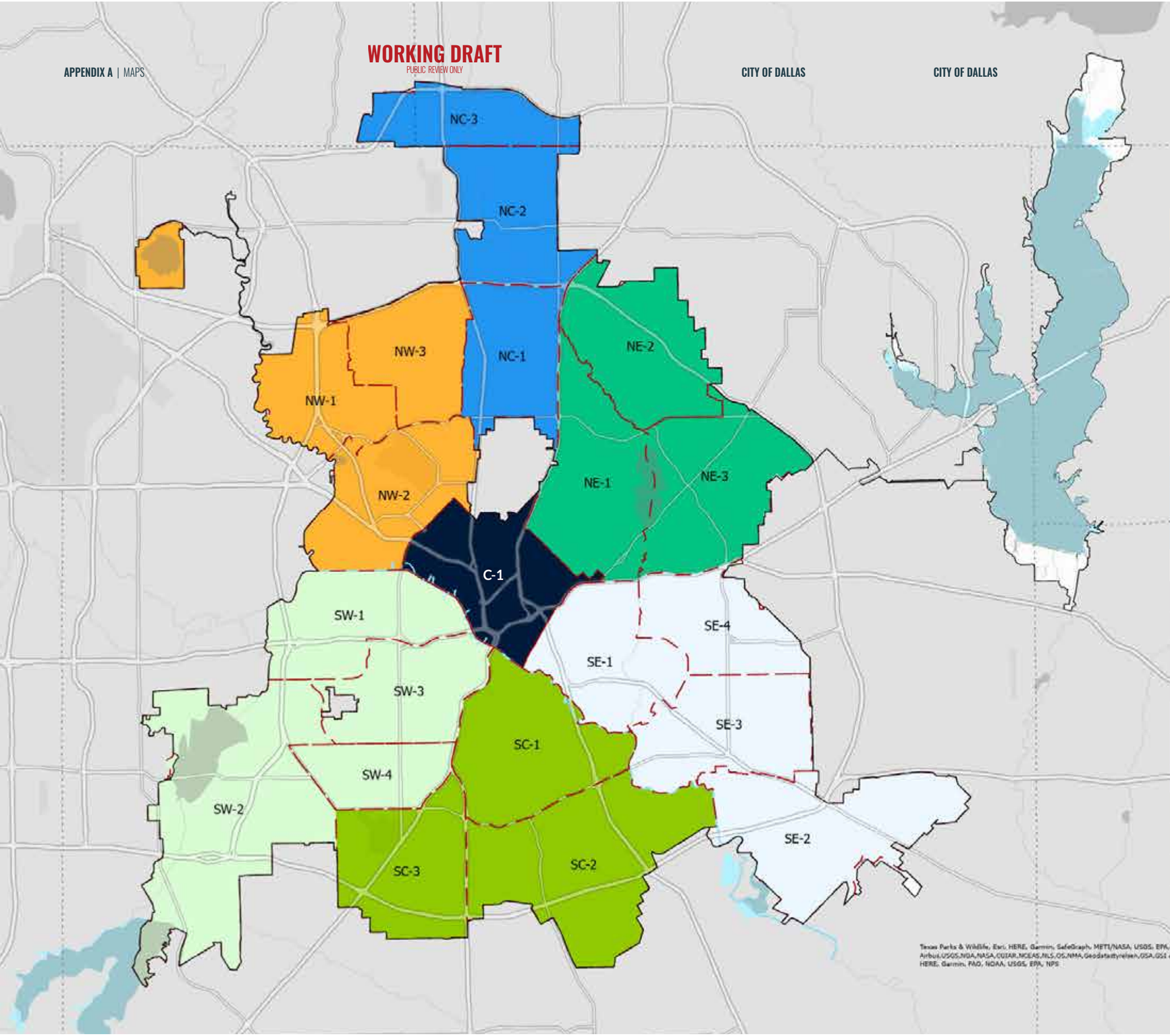

Planning Districts		
#	Planning District Name	Council Districts ('23)*
NC-1	North Dallas	D13, D11
NC-2	Far North Dallas (above LBJ Corridor)	D12, D11
NC-3	Far North Dallas (below PGBT Corridor)	D12
NE-1	Northeast Dallas	D13, D9, D10, D14
NE-2	Lake Highlands / Far Northeast Dallas	D10
NE-3	White Rock/ Far East Dallas	D9, D2, D7
NW-1	Northwest Dallas/ Cypress Waters	D6
NW-2	Stemmons/ Love Field	D13, D2, D6
NW-3	Northwest Dallas	D13, D6
C-1	Central	D14, D2
SW-1	West Dallas	D1, D6
SW-2	Southwest Dallas/ Mountain Creek	D3
SW-3	West Oak Cliff	D1
SW-4	Kiest	D3, D1, D4
SC-1	East Oak Cliff	D4, D7
SC-2	Southeast Oak Cliff	D3, D8
SC-3	Redbird / South Oak Cliff	D4, D3, D8
SE-1	South Dallas/ Fair Park	D7, D2, D5
SE-2	Kleberg / Rylie	D8
SE-3	Pleasant Grove	D5, D7, D8
SE-4	Southeast Dallas	D7, D5

* = Council District Boundaries accurate as of August 2024.

Revised Draft #5 (CPC Final) July 2024

WORKING DRAFT
PUBLIC REVIEW ONLY

NC-1 NORTH DALLAS

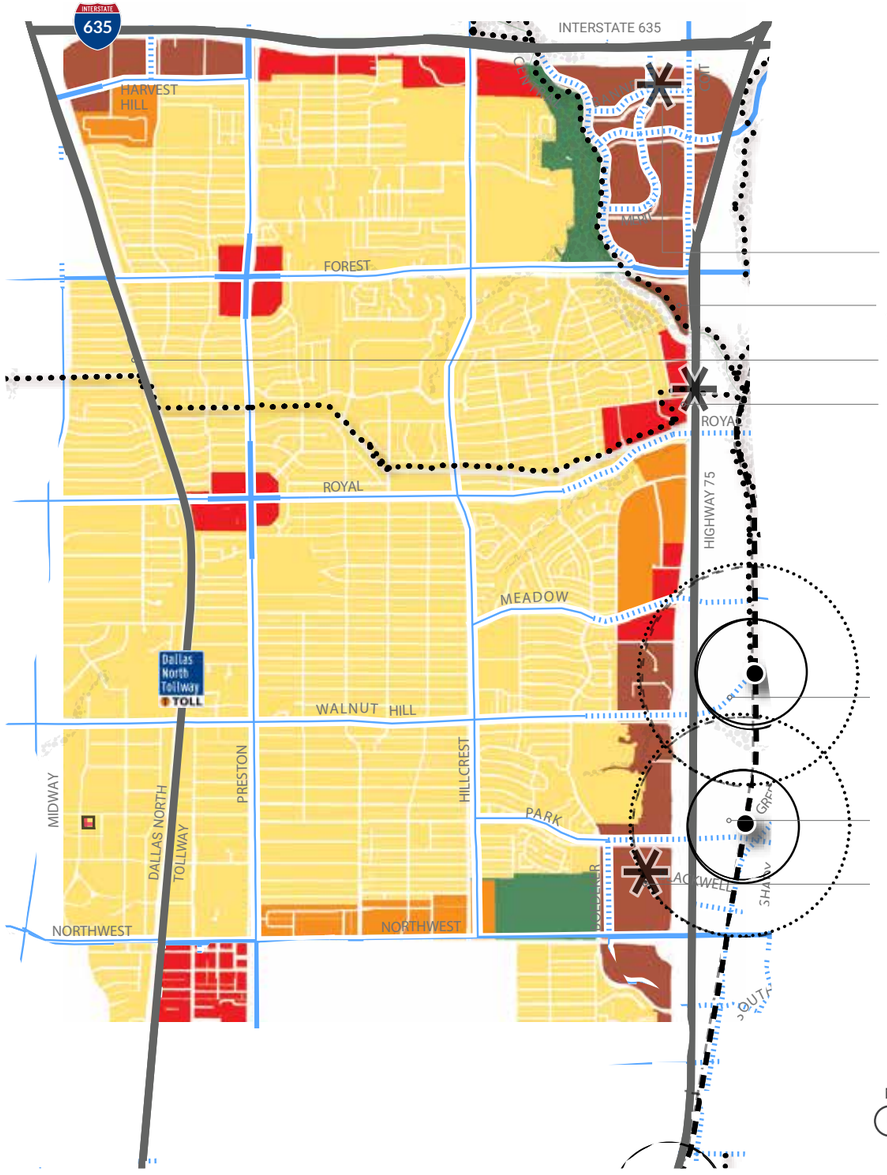

Land Use Maps are guidance documents and should be utilized in conjunction with recommendations contained within Chapters 1-4 of the ForwardDallas 2.0 Comprehensive Plan.

"A comprehensive plan shall not constitute zoning regulations or establish zoning district boundaries."

Texas Local Government Code, Section 219.005.

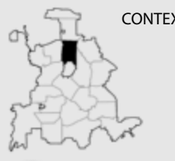

CONTEXT MAP

RESIDENTIAL
- SMALL TOWN RESIDENTIAL
- COMMUNITY RESIDENTIAL
- CITY RESIDENTIAL

MIXED USE
- NEIGHBORHOOD MIXED-USE
- COMMUNITY MIXED-USE
- REGIONAL MIXED-USE
- CITY CENTER

INDUSTRY
- FLEX COMMERCIAL
- LOGISTICS HUB / INDUSTRIAL PARK
- INDUSTRIAL HUB

SPECIAL PURPOSE
- REGIONAL OPEN SPACE
- INSTITUTIONAL CAMPUS
- AIRPORT
- PUBLIC UTILITY

WORKING DRAFT
PUBLIC REVIEW ONLY

CITY OF DALLAS

PLACETYPE OVERVIEW

Planning District Area Coverage

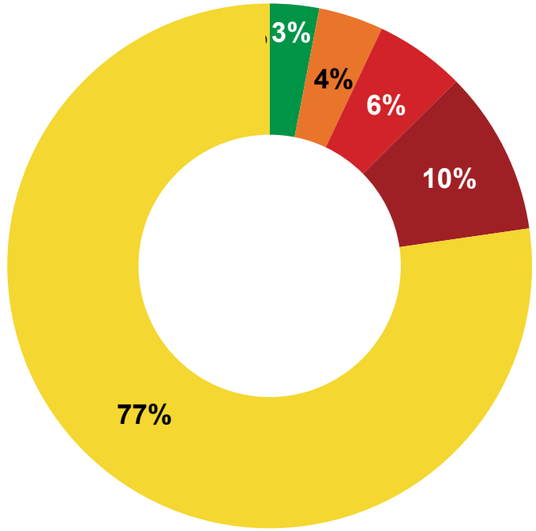

Planning District Description

North Dallas (NC-1) has experienced heightened development along three main corridors: NW Highway, LBJ, and Central Expressway. These corridors are characterized by commercial land uses, while the district's green spaces are primarily confined to smaller neighborhood parks, offering limited recreational areas.

This planning district is situated within a half-mile radius of two light rail stations, Walnut Hill Lane and Park Lane. Despite their close proximity, pedestrian connectivity and access face challenges due to the presence of the Central Expressway, impeding convenient movement between the stations and the surrounding area.

URBAN DESIGN

Paths

The major arterial transportation routes are efficiently linked in a grid pattern, complemented by minor arterial roads that extend into residential neighborhoods, facilitating vehicular access. However, an estimated 60% of the district faces a shortage of sidewalks and pathways, predominantly concentrated within the residential areas bordered by DNT, Walnut Hill Lane, Hillcrest Road, and I-635. According to the comprehensive streets manual, this planning district primarily consists of residential streets, reflecting the prevalent single-family housing. Additionally, there are industrial streets within the regional mixed-use areas located closer to the I-75 highway.

Districts

The North Dallas is located in Council Districts 11 and 13. Most of the residential areas are covered by a neighborhood organization or a homeowner's association. The district also has Jackson Heights, Prestonshire Addition and Woodland Drive neighborhood stabilization overlays.

Landmarks

Some of the notable landmarks of this district are the North Park shopping mall and the Towers at Park Central. These commercial landmarks are located at the intersection of highways and act as regional magnets.

Nodes

The established nodes in North Dallas are the intersections of Royal Lane and Preston Road, and Preston Road and Forest Lane These hubs offer essential community services, encompassing healthcare facilities, diverse dining options, and retail services. Additionally, nodes along the three highway corridors (DNT, I-635, Highway 75) present a blend of land-uses, incorporating retail spaces, office facilities, and multi-family housing units.

Natural Features

This planning district consists of small neighborhood parks such as Preston Hollow Park, Pagewood Park, Churchill Park, Anderson Bonner Park, and Jamestown Park. The Northaven trail runs east-west through the district catering to needs of the residents and enhances the area's recreational opportunities.

PATHS
- PEDESTRIAN /BIKE TRAILS
- INTERSTATE
- DART TRANSIT
- RAILWAY

COMPLETE STREETS
- COMMERCIAL
- INDUSTRIAL
- MIXED USE
- PARKWAY
- RESIDENTIAL

DISTRICTS
- HISTORIC AND CONSERVATION DISTRICTS

LANDMARKS
- FEATURE (REGIONAL)
- GATEWAY (REGIONAL)

NODES
- LIGHT RAIL STATION

NATURAL FEATURES
- FLOODPLAIN
- ESCARPMENT
- PARK (ALL PARKS 5 ACRES OR LESS)

Revised Draft #5 (CPC Final) July 2024

NC-2 FAR NORTH DALLAS (ABOVE LBJ CORRIDOR)

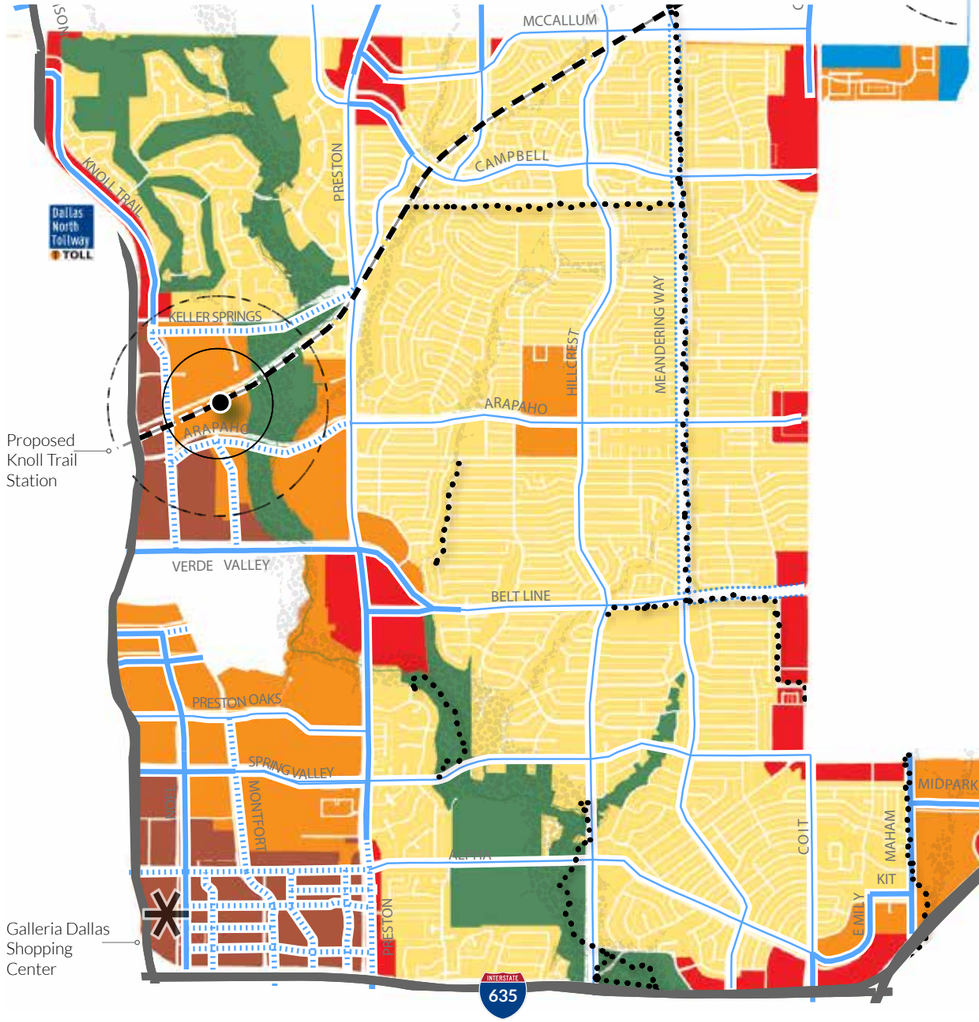

Land Use Maps are guidance documents and should be utilized in conjunction with recommendations contained within Chapters 1-4 of the ForwardDallas 2.0 Comprehensive Plan.

"A comprehensive plan shall not constitute zoning regulations or establish zoning district boundaries."

Texas Local Government Code, Section 219.005.

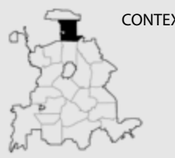

CONTEXT MAP

RESIDENTIAL
- SMALL TOWN RESIDENTIAL
- COMMUNITY RESIDENTIAL
- CITY RESIDENTIAL

MIXED USE
- NEIGHBORHOOD MIXED-USE
- COMMUNITY MIXED-USE
- REGIONAL MIXED-USE
- CITY CENTER

INDUSTRY
- FLEX COMMERCIAL
- LOGISTICS HUB / INDUSTRIAL PARK
- INDUSTRIAL HUB

SPECIAL PURPOSE
- REGIONAL OPEN SPACE
- INSTITUTIONAL CAMPUS
- AIRPORT
- PUBLIC UTILITY

PLACETYPE OVERVIEW

Planning District Area Coverage

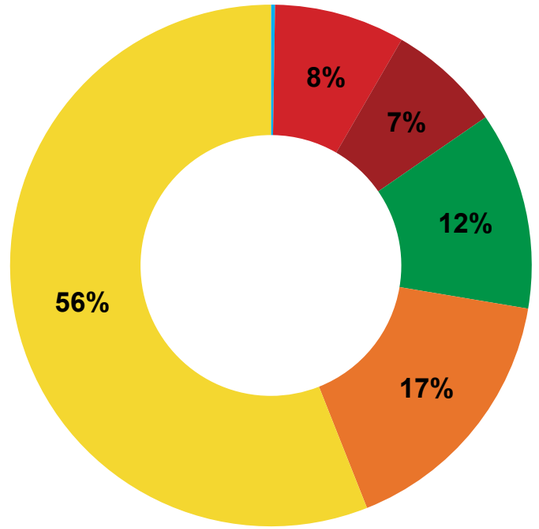

Planning District Description

Far North Dallas (above LBJ Corridor)(NC-2) has primarily residential uses with a mix of higher-density uses. The White Rock Creek provides the district with regional open spaces and trail connections.

This planning district includes the future DART Silver rail line. Areas around the station are proposed to be urban residential and regional commercial to help spur transit-oriented development (TOD). Neighborhood commercial and community residential are located at major arterial intersections to provide retail and services to the neighborhoods. Most of the regional commercial is proposed along the DNT.

URBAN DESIGN

Paths

The major arterial transportation routes are efficiently linked in a grid and curvilinear pattern due to topography, complemented by minor arterial roads that extend into residential neighborhoods, facilitating vehicular access. The district has good pedestrian access with about 70% sidewalk coverage. The planning district has a mix of different complete streets ranging from commercial and industrial in regional mixed-use areas to residential streets and pathways in the single-family zones.

Districts

This portion of Far North Dallas is located in Council Districts 11 and 12. Most of the residential areas are covered by a neighborhood organization or a homeowner's association.

Landmarks

The Dallas Galleria Shopping Center and office buildings serve as a regional landmark in the southwestern corner of this planning district.

Nodes

The established nodes in the district are the intersections of I-635 and DNT, and DNT and Belt Line Road. These nodes serve as regional hubs, offering essential services and amenities to the northern part of the city. Other key intersections along Preston Road and Coit Road provide vital community services.

Natural Features

The district encompasses the northern portion of White Rock Creek with several public parks, pedestrian trails, and golf courses. This area includes several long pedestrian trails including Campbell Green Trail, Meandering Way corridor trail, Kiowa Parkway, and Hillcrest/Valley View Trail. Local parks include Valley View Park, Bert Fields Park, Winnwood Park and Campbell Green Park.

PATHS
- PEDESTRIAN /BIKE TRAILS
- DART TRANSIT
- INTERSTATE
- RAILWAY

COMPLETE STREETS
- COMMERCIAL
- INDUSTRIAL
- MIXED USE
- PARKWAY
- RESIDENTIAL

DISTRICTS
- HISTORIC AND CONSERVATION DISTRICTS

LANDMARKS
- FEATURE (REGIONAL)
- GATEWAY (REGIONAL)

NODES
- LIGHT RAIL STATION

NATURAL FEATURES
- FLOODPLAIN
- ESCARPMENT
- PARK (ALL PARKS 5 ACRES OR LESS)

WORKING DRAFT
PUBLIC REVIEW ONLY

NC-3 FAR NORTH DALLAS (BELOW PGBT CORRIDOR)

Land Use Maps are guidance documents and should be utilized in conjunction with recommendations contained within Chapters 1-4 of the ForwardDallas 2.0 Comprehensive Plan.

"A comprehensive plan shall not constitute zoning regulations or establish zoning district boundaries."

Texas Local Government Code, Section 219.005.



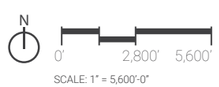

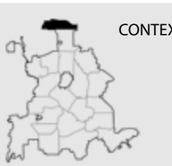

CONTEXT MAP

RESIDENTIAL
- SMALL TOWN RESIDENTIAL
- COMMUNITY RESIDENTIAL
- CITY RESIDENTIAL

MIXED USE
- NEIGHBORHOOD MIXED-USE
- COMMUNITY MIXED-USE
- REGIONAL MIXED-USE
- CITY CENTER

INDUSTRY
- FLEX COMMERCIAL
- LOGISTICS HUB / INDUSTRIAL PARK
- INDUSTRIAL HUB

SPECIAL PURPOSE
- REGIONAL OPEN SPACE
- INSTITUTIONAL CAMPUS
- AIRPORT
- PUBLIC UTILITY

WORKING DRAFT
PUBLIC REVIEW ONLY

CITY OF DALLAS

PLACETYPE OVERVIEW

Planning District Area Coverage

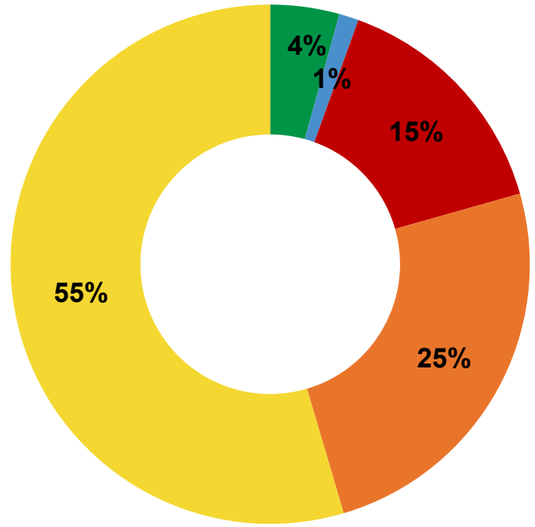

Planning District Description

Far North Dallas (below PGBT Corridor) (NC-3) shares its city boundary with neighboring cities to the north of Dallas and primarily comprises community residential areas, featuring higher densities in zones with established multifamily developments. Predominantly suburban, the district features mixed-use nodes, that are mostly community mixed-use allowing for housing and services.

URBAN DESIGN

Paths

The major transportation routes are PGBT (President George Bush Turnpike) and the DNT (Dallas North Tollway) with Frankford Road running east-west and extending into residential neighborhoods through minor arterial roads, The planning district has good pedestrian access with about 90% sidewalk coverage. The commercial complete streets serve the mixed-use areas, with pedestrian trails and residential streets along residential areas.

Districts

This portion of Far North Dallas is located in Council District 12. Most of the residential areas are covered by a neighborhood organization or a homeowner's association.

Landmarks

Some notable landmarks in this planning district include the University of Texas at Dallas (UTD) campus and the future UT Dallas DART light rail station, located just east of this district boundary.

Nodes

This planning district features mixed-use nodes, notably along Frankford Road, intersecting at key points such as the Dallas North Tollway (DNT) Midway Road and Preston Road. These nodes primarily cater to the surrounding neighborhoods by providing essential community services and amenities.

Natural Features

Pedestrian trails significantly contribute to ambiance of this district. The area boasts two primary extensive trails, the Katie Jackson Trail connecting NorthBark, the expansive far north Dallas dog park to Katie Jackson Park, and the other is the trail connecting the Timberglen Park to Barry H Barker Park. Additionally, the Preston Ridge Trail offers another essential pedestrian route spanning from north to south. Local parks include Bentwood Park, Moss Glen Park, Katie Jackson Park, Frankford Park and Timberglen Park.

PATHS
- PEDESTRIAN /BIKE TRAILS
- INTERSTATE
- DART TRANSIT
- RAILWAY

COMPLETE STREETS
- COMMERCIAL
- INDUSTRIAL
- MIXED USE
- PARKWAY
- RESIDENTIAL

DISTRICTS
- HISTORIC AND CONSERVATION DISTRICTS

LANDMARKS
- FEATURE (REGIONAL)
- GATEWAY (REGIONAL)

NODES
- ¼ MI
- ½ MI
- LIGHT RAIL STATION

NATURAL FEATURES
- FLOODPLAIN
- ESCARPMENT
- PARK (ALL PARKS 5 ACRES OR LESS)

NE-1 NORTHEAST DALLAS

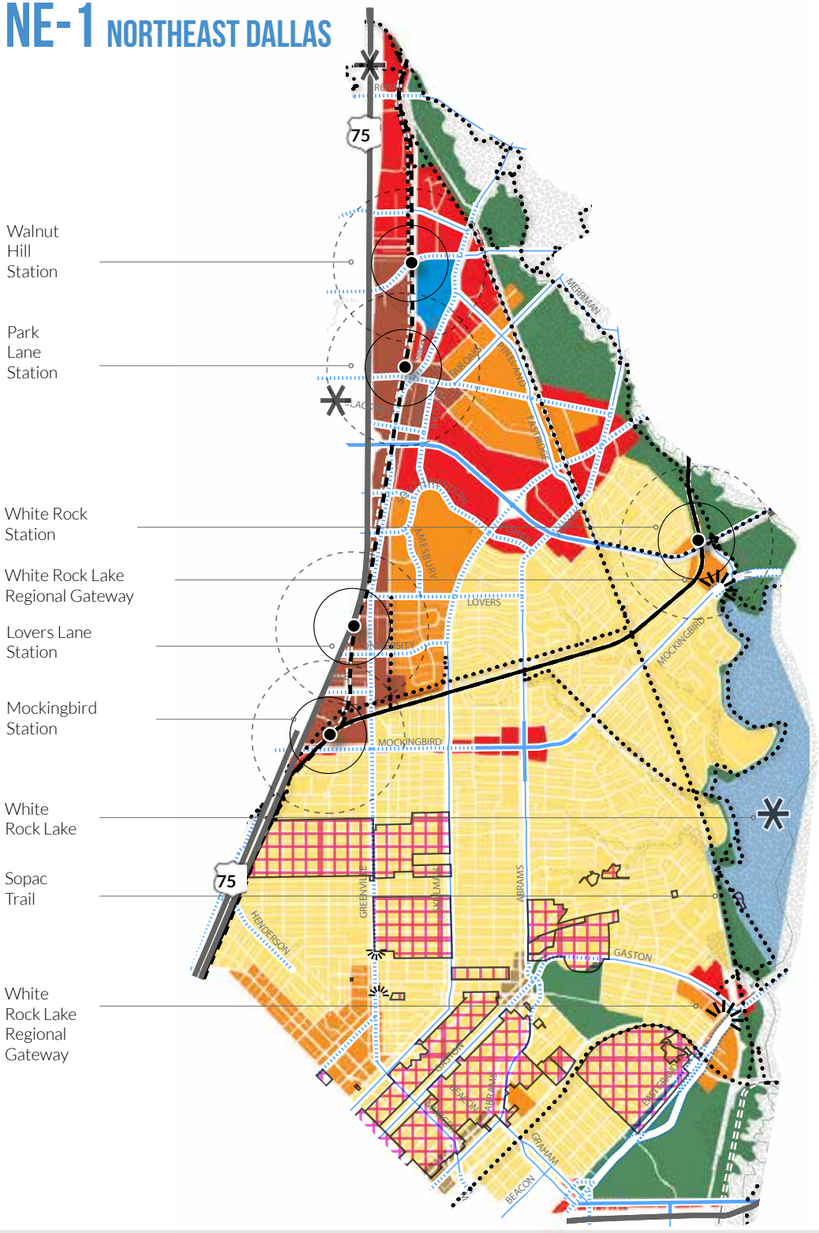

Land Use Maps are guidance documents and should be utilized in conjunction with recommendations contained within Chapters 1-4 of the ForwardDallas 2.0 Comprehensive Plan.

"A comprehensive plan shall not constitute zoning regulations or establish zoning district boundaries."

Texas Local Government Code, Section 219.005.

CONTEXT MAP

RESIDENTIAL
- SMALL TOWN RESIDENTIAL
- COMMUNITY RESIDENTIAL
- CITY RESIDENTIAL

MIXED USE
- NEIGHBORHOOD MIXED-USE
- COMMUNITY MIXED-USE
- REGIONAL MIXED-USE
- CITY CENTER

INDUSTRY
- FLEX COMMERCIAL
- LOGISTICS HUB / INDUSTRIAL PARK
- INDUSTRIAL HUB

SPECIAL PURPOSE
- REGIONAL OPEN SPACE
- INSTITUTIONAL CAMPUS
- AIRPORT
- PUBLIC UTILITY

PLACETYPE OVERVIEW

Planning District Area Coverage

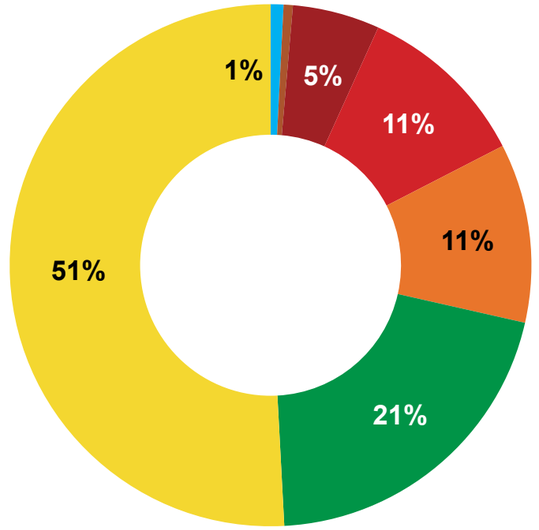

Planning District Description

Northeast Dallas (NE-1) offers a diverse range of residential and mixed-use areas, complemented by ample regional open spaces. Predominantly designated for community residential purposes, it provides a blend of housing options and retail opportunities, contributing to its varied and dynamic character. This area includes the DART light rail transit (LRT) stations that run north-south along the western edge. These LRT stations provide transportation linkage which helps to spur the transit-oriented development (TOD). This TOD development pattern supports a dense mixed-use set of placetypes such as community mixed-use and regional mixed-use.

This planning district includes large areas of multi-family housing, medical facilities, regional and neighborhood retail, and employment uses north of Mockingbird Lane.

URBAN DESIGN

Paths

Greenville Avenue stands as a prime example of walkability, boasting bustling mixed-use nodes. Notably, the district demonstrates excellent pedestrian access, with sidewalks covering around 80% of the region. Complemented by the presence of five light rail stations, this zone offers an expansive pedestrian-friendly environment, stretching outward approximately a quarter to half a mile. As per the complete streets manual, the district is connected through pedestrian trails due to close proximity to the lake.

Districts

Northeast Dallas is located in Council Districts 9, 10, 13 and 14. Most of the single-family residential areas are covered by a neighborhood organization or a homeowner's association, whereas there is little- to-no coverage in the multi-family areas south of Mockingbird Lane Additionally, specific zones within the district are designated as conservation districts, emphasizing the preservation and upkeep of their unique characteristics. These are M-Streets, Vickery Place, Belmont Addition, Lakewood, Hollywood/ Santa Monica and Edgemont Park Conservation districts. The district has University Terrace, Vanderbilt Marquita, Lakewood, Northridge Estates, Dalewood, Cochran Heights, and Greenland Hills neighborhood stabilization overlays. Historic districts are also located in NE-1, which include Swiss Avenue, Junius Heights, and Munger Place.

Landmarks

White Rock Lake is a tremendous regional landmark with major roadways leading into White Road Lake that serve as regional gateways into this important amenity. It also contains the historic Lakewood Theater.

Nodes

There are several mixed-use nodes in this planning district, with major nodes being East Mockingbird and Abrams Road, Lovers Lane and Greenville Avenue, Abrams and Skillman, and Skillman and Loop 12.

Natural Features

This planning district is supported with ample pedestrian and bike trails allowing access to the White Rock natural ecosystem along with communities in all directions. Generally, smaller creeks and surface waterways flow to the east into White Rock Lake. These creeks with their mature trees are important to protect as they serve to supply routes for flood water, shade for city cooling, and urban environments for wildlife and pollinators.

PATHS
- PEDESTRIAN /BIKE TRAILS
- DART TRANSIT
- INTERSTATE
- RAILWAY

COMPLETE STREETS
- COMMERCIAL
- MIXED USE
- INDUSTRIAL
- PARKWAY
- RESIDENTIAL

DISTRICTS
- HISTORIC AND CONSERVATION DISTRICTS

LANDMARKS
- FEATURE (REGIONAL)
- GATEWAY (REGIONAL)

NODES
- LIGHT RAIL STATION

NATURAL FEATURES
- FLOODPLAIN
- PARK (ALL PARKS 5 ACRES OR LESS)
- ESCARPMENT

NE-2 LAKE HIGHLANDS / FAR NORTHEAST DALLAS

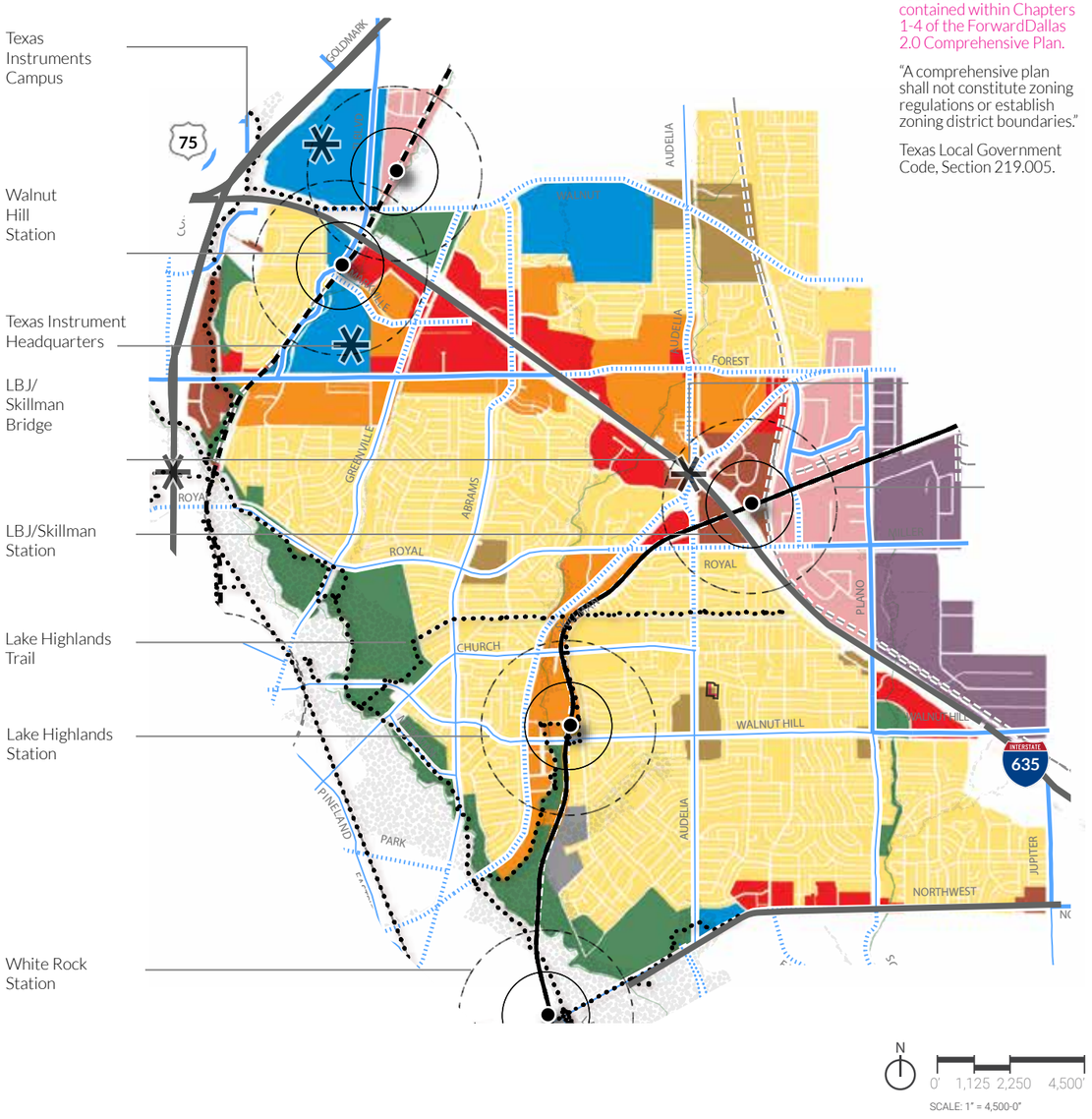

Land Use Maps are guidance documents and should be utilized in conjunction with recommendations contained within Chapters 1-4 of the ForwardDallas 2.0 Comprehensive Plan.

"A comprehensive plan shall not constitute zoning regulations or establish zoning district boundaries."

Texas Local Government Code, Section 219.005.

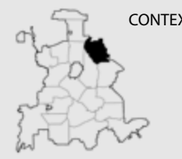

CONTEXT MAP

RESIDENTIAL
- SMALL TOWN RESIDENTIAL
- COMMUNITY RESIDENTIAL
- CITY RESIDENTIAL

MIXED USE
- NEIGHBORHOOD MIXED-USE
- COMMUNITY MIXED-USE
- REGIONAL MIXED-USE
- CITY CENTER

INDUSTRY
- FLEX COMMERCIAL
- LOGISTICS HUB / INDUSTRIAL PARK
- INDUSTRIAL HUB

SPECIAL PURPOSE
- REGIONAL OPEN SPACE
- INSTITUTIONAL CAMPUS
- AIRPORT
- PUBLIC UTILITY

PATHS
- PEDESTRIAN /BIKE TRAILS
- INTERSTATE
- DART TRANSIT
- RAILWAY

COMPLETE STREETS
- COMMERCIAL
- INDUSTRIAL
- MIXED USE
- PARKWAY
- RESIDENTIAL

DISTRICTS
- HISTORIC AND CONSERVATION DISTRICTS

LANDMARKS
- FEATURE (REGIONAL)
- GATEWAY (REGIONAL)

NODES
- LIGHT RAIL STATION

NATURAL FEATURES
- FLOODPLAIN
- ESCARPMENT
- PARK (ALL PARKS 5 ACRES OR LESS)

PLACETYPE OVERVIEW

Planning District Area Coverage

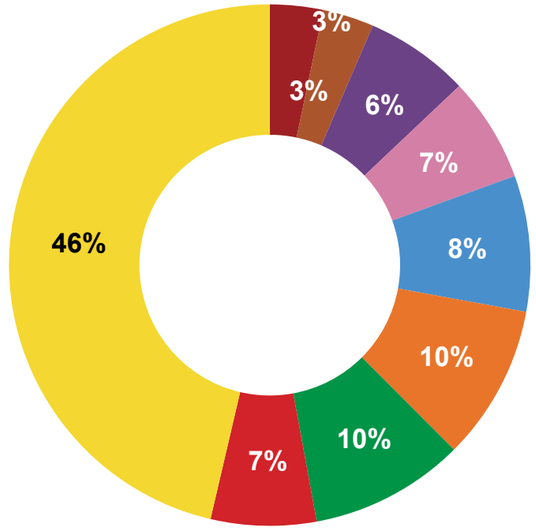

Planning District Description

Half of this planning district comprises residential areas, while the remaining portion showcases a diverse mix of uses. The industrial hub accommodates various industrial activities, and flex commercial uses are prominent on the eastern border, adjacent to the City of Garland. Notably, the I-635 corridor houses the majority of mixed-use developments within the district.

URBAN DESIGN

Paths

Regional connectivity is supplied by I-635 (LBJ) heading east/west and US 75 heading north/south. Notably, the district demonstrates excellent pedestrian access, with sidewalks covering approximately 80% of the region. The placetypes are compatible with the street types designated in the complete streets manual.

Districts

Lake Highlands / Far NE Dallas (NE-2) is located in Council District 10. Nearly all of the residential areas are covered by a neighborhood organization or a homeowner's association.

Landmarks

This planning district also includes a full set of neighborhood and regional landmarks including the campuses for Texas Instruments, Dallas College – Richland Campus, and the LBJ/Skillman signature bridge, currently under construction.

Nodes

The established nodes in the district are the intersections along Abrams Road, Greenville Avenue and Forest Lane, Audelia Road, and Walnut Hill Lane

Natural Features

The creek corridors provide shade and a more natural environment plus an excellent path for pedestrian trails. The Lake Highlands Trail runs east-west connecting the White Rock Creek greenbelt catering to the needs of the residents.

NE-3 WHITE ROCK / FAR EAST DALLAS

Land Use Maps are guidance documents and should be utilized in conjunction with recommendations contained within Chapters 1-4 of the ForwardDallas 2.0 Comprehensive Plan.

"A comprehensive plan shall not constitute zoning regulations or establish zoning district boundaries."

Texas Local Government Code, Section 219.005.

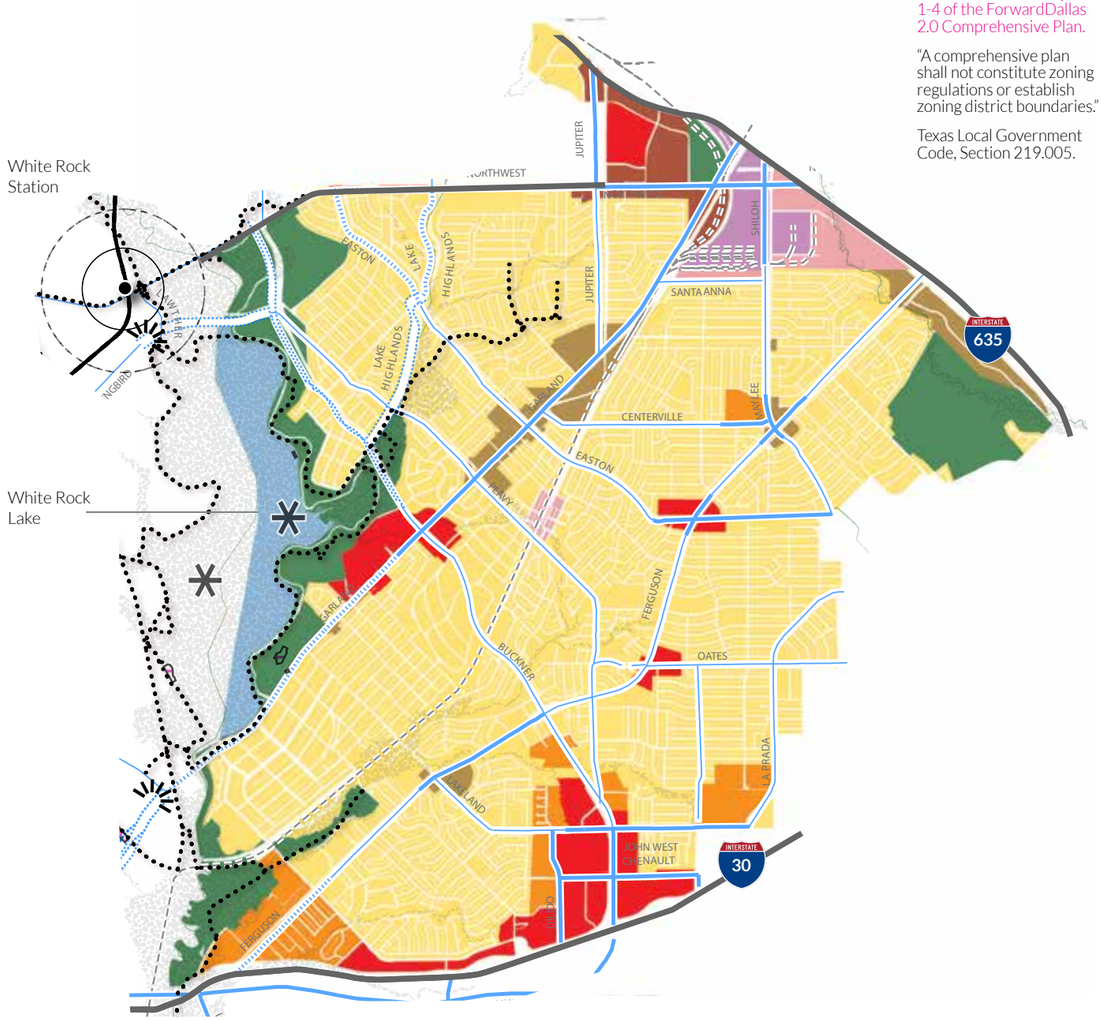

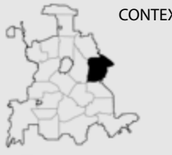

CONTEXT MAP

RESIDENTIAL
- SMALL TOWN RESIDENTIAL
- COMMUNITY RESIDENTIAL
- CITY RESIDENTIAL

MIXED USE
- NEIGHBORHOOD MIXED-USE
- COMMUNITY MIXED-USE
- REGIONAL MIXED-USE
- CITY CENTER

INDUSTRY
- FLEX COMMERCIAL
- LOGISTICS HUB / INDUSTRIAL PARK
- INDUSTRIAL HUB

SPECIAL PURPOSE
- REGIONAL OPEN SPACE
- INSTITUTIONAL CAMPUS
- AIRPORT
- PUBLIC UTILITY

PLACETYPE OVERVIEW

Planning District Area Coverage

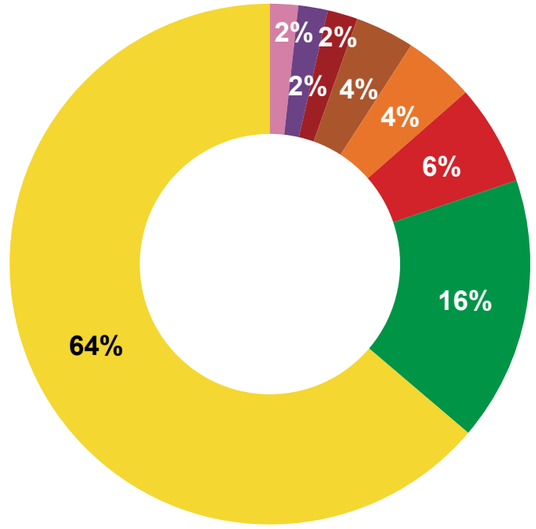

Planning District Description

White Rock / Far East Dallas (NE-3) stands as a predominantly residential area in close proximity to White Rock lake, offering recreational opportunities for its inhabitants. Along Garland Road and I-30, the district features a blend of mixed-use developments and convenient access to various amenities. Garland Road, and to a lesser extent Ferguson Road, offer opportunities for commercial development that can enhance walkability in specific areas.

URBAN DESIGN

Paths

Regional connectivity is supplied by I-635 (LBJ) heading generally east/west and I-30 along the southern edge also heading east/west Approximately 75% of the area has well-maintained sidewalks, facilitating convenient and safe pedestrian access throughout the district. Garland Road is the main commercial street in the district as per the complete streets manual connecting to the district's industrial areas.

Districts

White Rock / Far East Dallas is located in Council Districts 9, 7 and 2. This planning district has the Casa Linda Estates neighborhood stabilization overlay.

Landmarks

Community elements for this planning district are primarily focused around a residential scale of development with White Rock Lake (WRL) being a regional natural amenity and landmark along the western edge. This district also includes a full set of neighborhood and regional landmarks including the WRL, the Dallas Arboretum and the historic Casa Linda Plaza.

Nodes

The established nodes in this planning district are the major intersections along Garland Road and Loop 12, Gus Thomasson Road and Ferguson Road, Garland Road and Jupiter Road, and John West Road and North Buckner Boulevard. These nodes serve the community by offering essential services such as retail shops, grocery stores, and other shopping amenities. They play a vital role in meeting local needs and enhancing the neighborhood's convenience and accessibility.

Natural Features

The creek corridors heading toward White Rock Lake provide shade and a more natural environment plus an excellent path for pedestrian trails. This district has the potential for future pedestrian trails that will connect residential areas with White Rock Lake, including the popular WRL pedestrian trail encircling the lake. Other neighborhood parks are Casa View Park, Harry Stone Park, and Lochwood Park.

PATHS
- PEDESTRIAN /BIKE TRAILS
- DART TRANSIT
- INTERSTATE
- RAILWAY

COMPLETE STREETS
- COMMERCIAL
- MIXED USE
- INDUSTRIAL
- PARKWAY
- RESIDENTIAL

DISTRICTS
- HISTORIC AND CONSERVATION DISTRICTS

LANDMARKS
- FEATURE (REGIONAL)
- GATEWAY (REGIONAL)

NODES
- LIGHT RAIL STATION

NATURAL FEATURES
- FLOODPLAIN
- ESCARPMENT
- PARK (ALL PARKS 5 ACRES OR LESS)

WORKING DRAFT
PUBLIC REVIEW ONLY

NW-1 NORTHWEST DALLAS /CYPRESS WATERS

Land Use Maps are guidance documents and should be utilized in conjunction with recommendations contained within Chapters 1-4 of the ForwardDallas 2.0 Comprehensive Plan.

"A comprehensive plan shall not constitute zoning regulations or establish zoning district boundaries."

Texas Local Government Code, Section 219.005.

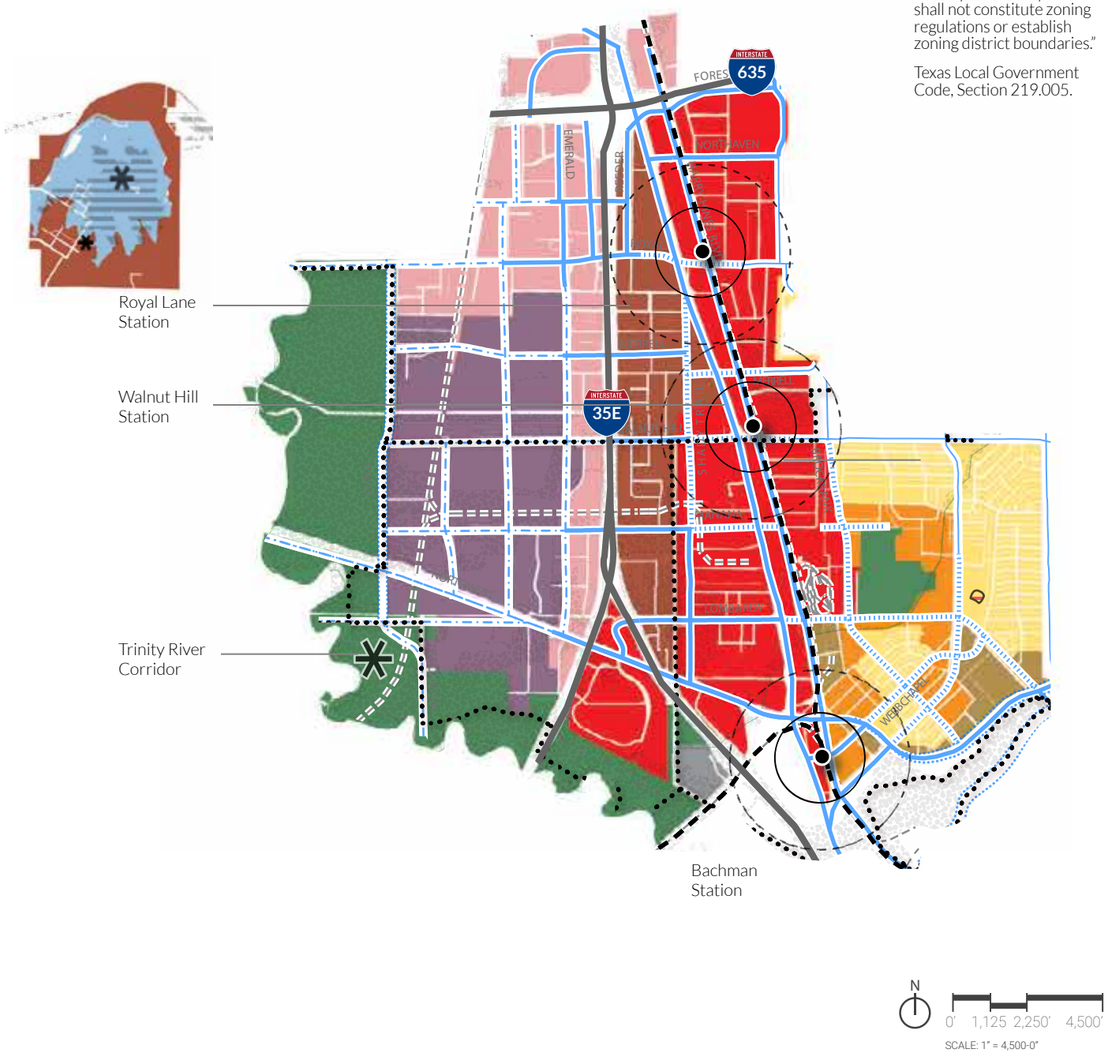

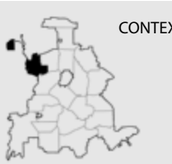

CONTEXT MAP

RESIDENTIAL
- SMALL TOWN RESIDENTIAL
- COMMUNITY RESIDENTIAL
- CITY RESIDENTIAL

MIXED USE
- NEIGHBORHOOD MIXED-USE
- COMMUNITY MIXED-USE
- REGIONAL MIXED-USE
- CITY CENTER

INDUSTRY
- FLEX COMMERCIAL
- LOGISTICS HUB / INDUSTRIAL PARK
- INDUSTRIAL HUB

SPECIAL PURPOSE
- REGIONAL OPEN SPACE
- INSTITUTIONAL CAMPUS
- AIRPORT
- PUBLIC UTILITY

PATHS
- PEDESTRIAN /BIKE TRAILS
- INTERSTATE
- DART TRANSIT
- RAILWAY

COMPLETE STREETS
- COMMERCIAL
- INDUSTRIAL
- MIXED USE
- PARKWAY
- RESIDENTIAL

DISTRICTS
- HISTORIC AND CONSERVATION DISTRICTS

LANDMARKS
- FEATURE (REGIONAL)
- GATEWAY (REGIONAL)

NODES
- LIGHT RAIL STATION

NATURAL FEATURES
- FLOODPLAIN
- ESCARPMENT
- PARK (ALL PARKS 5 ACRES OR LESS)

WORKING DRAFT
PUBLIC REVIEW ONLY

CITY OF DALLAS

PLACETYPE OVERVIEW

Planning District Area Coverage

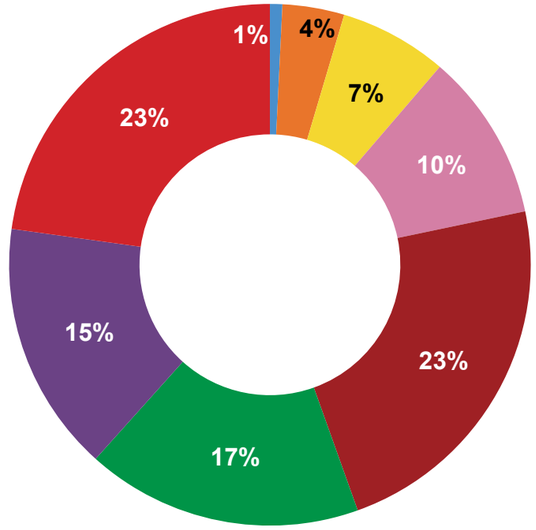

Planning District Description

Northwest Dallas/Cypress Waters (NW-1) is currently undergoing a dynamic transformation, evolving into diversified land uses, encompassing retail, personal services, and residential spaces. This planning district is undergoing piecemeal revitalization, shifting from light industrial and warehouse spaces to repurposed areas for retail and housing, facilitated by updated rezoning efforts. The gradual shift in land usage can cater to the evolving needs of the district's population. This diverse district has a blend of different placetypes with industrial hub and flex commercial predominantly situated on the western side of the I-35. The northwest corridor has long been a hub for diverse industries, playing a pivotal role in the area's historical significance and economic growth. The district encompasses Cypress Waters development around North Lake, which has experienced significant economic expansion over the years, transforming into a mixed-use hub that draws population from surrounding cities.

URBAN DESIGN

Paths

Regional connectivity is centrally supplied by I-35 (Stemmons Freeway) and Loop 12 merging together heading north/south and I-635 running east/west. Due to the industrial and warehouse character of the district, an estimated 60% of the district faces a shortage of sidewalks and pathways. The district has well-connected pedestrian trails with street types compatible with the future placetypes.

Districts

Northwest Dallas/Cypress Waters is located in Council District 6. Most of the residential areas are covered by a neighborhood organization or a homeowner's association.

Landmarks

Majors landmarks include Bachman Lake, Elm Fork Athletic Complex, Elm Fork Gun Club, Koreatown, and Asian Trade District. The Asian Trade District (ATD) is a neighborhood in Northwest area located at the crossroads of Harry Hines Boulevard and Royal Lane. This planning district has been home to numerous Asian-owned businesses, wholesale retailers, and restaurants since the 1980s. Royal Lane Station has made it more accessible and can facilitate the development of a transit-oriented development (TOD). In 2023, a 1.5 mile stretch of Royal Lane between Luna and Harry Hines was officially designated as Koreatown.

Nodes

The established nodes in the district are the intersections along Harry Hines with Walnut Hill Lane and Royal Lane Both nodes in close proximity to the two DART LRT stations (Royal Lane and Walnut Hill) can encourage a mix of land uses and promote a walkable environment.

Natural Features

The original Trinity River floodplain and tree canopy provide shade and level topography for some large-scale recreation developments including Luna Vista Golf Course, L. B. Houston Nature Area, and Bachman Lake Park. Local parks include Crown Park, California Crossing Park, Overlake Park and Brownwood Park.

Revised Draft #5 (CPC Final) July 2024

NW-2 STEMMONS / LOVE FIELD

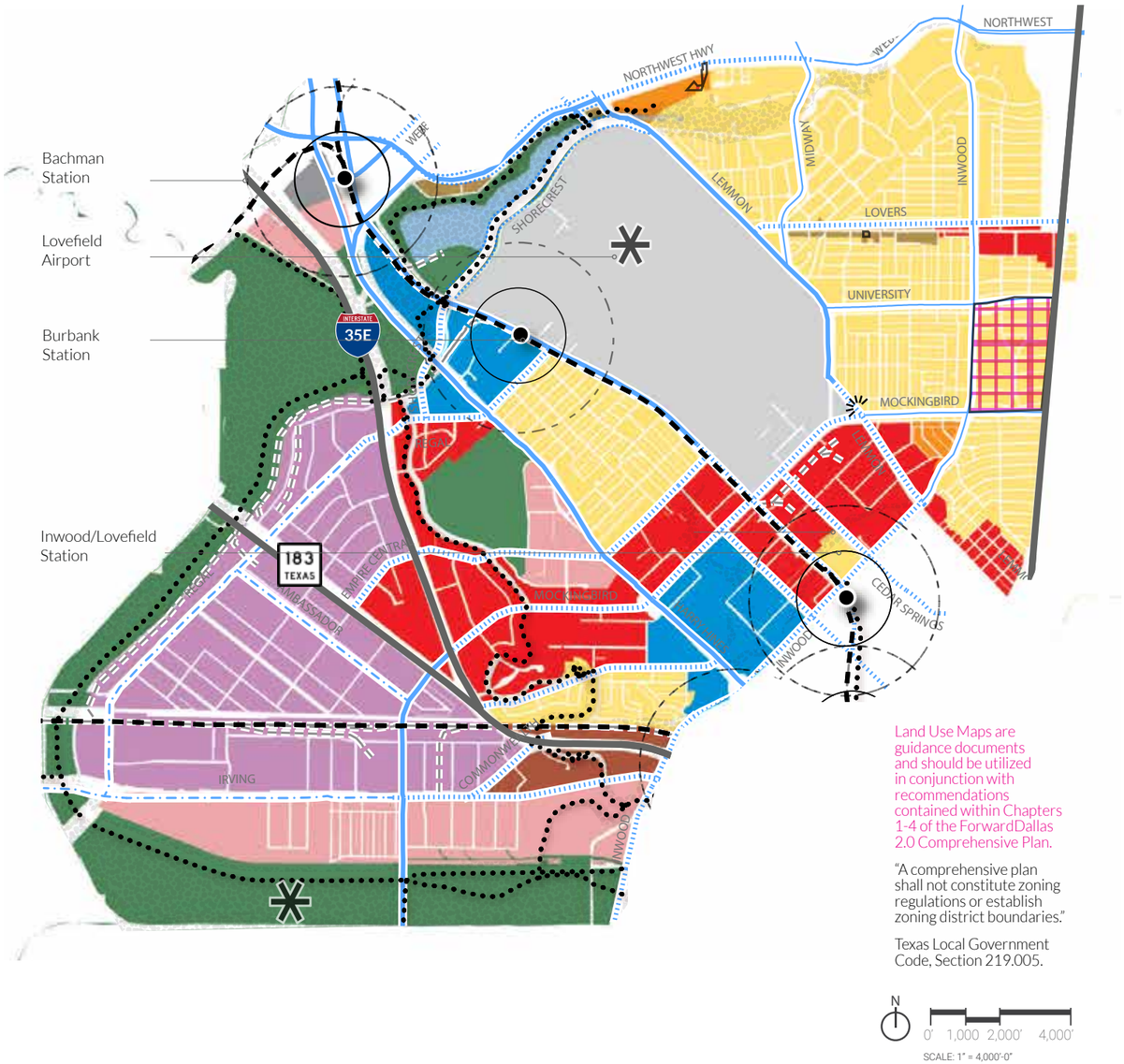

Land Use Maps are guidance documents and should be utilized in conjunction with recommendations contained within Chapters 1-4 of the ForwardDallas 2.0 Comprehensive Plan.

"A comprehensive plan shall not constitute zoning regulations or establish zoning district boundaries."

Texas Local Government Code, Section 219.005.

N

0' 1,000 2,000' 4,000'

SCALE: 1" = 4,000'-0"

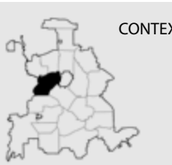

CONTEXT MAP

RESIDENTIAL
- SMALL TOWN RESIDENTIAL
- COMMUNITY RESIDENTIAL
- CITY RESIDENTIAL

MIXED USE
- NEIGHBORHOOD MIXED-USE
- COMMUNITY MIXED-USE
- REGIONAL MIXED-USE
- CITY CENTER

INDUSTRY
- FLEX COMMERCIAL
- LOGISTICS HUB / INDUSTRIAL PARK
- INDUSTRIAL HUB

SPECIAL PURPOSE
- REGIONAL OPEN SPACE
- INSTITUTIONAL CAMPUS
- AIRPORT
- PUBLIC UTILITY

PATHS
- PEDESTRIAN /BIKE TRAILS
- DART TRANSIT
- INTERSTATE
- RAILWAY

COMPLETE STREETS
- COMMERCIAL
- MIXED USE
- INDUSTRIAL
- PARKWAY
- RESIDENTIAL

DISTRICTS
- HISTORIC AND CONSERVATION DISTRICTS

LANDMARKS
- FEATURE (REGIONAL)
- GATEWAY (REGIONAL)

NODES
- LIGHT RAIL STATION

NATURAL FEATURES
- FLOODPLAIN
- ESCARPMENT
- PARK (ALL PARKS 5 ACRES OR LESS)

PLACETYPE OVERVIEW

Planning District Area Coverage

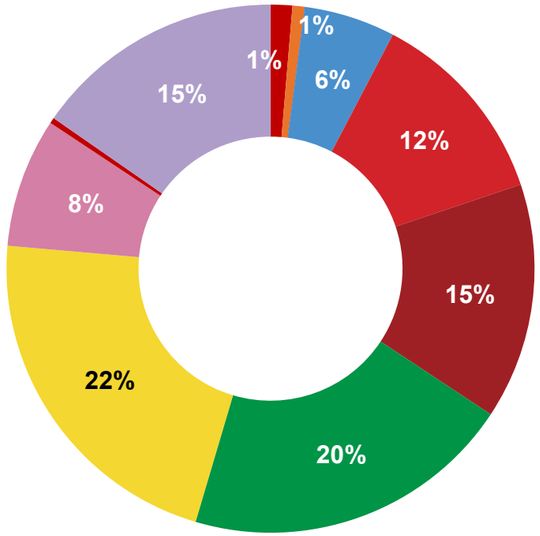

Planning District Description

The Stemmons/Love Field planning district (NW-2) encompasses Love Field Airport and Bachman Lake. It has a unique blend of residential and mixed-use placetypes. The eastern section of the planning district is predominantly characterized by single-family residential land-uses.

The areas encompassing the Bachman and Burbank stations feature a diverse type of mixed-use placetypes, well-suited to facilitate Transit-Oriented Development (TOD).

URBAN DESIGN

Paths

Regional connectivity is supplied by I-35 (Stemmons Freeway) heading north/south and US 114/183 heading primarily east/west, Notably, the planning district demonstrates good pedestrian access, with sidewalks covering approximately 60% of the region. As per the complete streets manual, the placetypes are compatible with the streets types.

Districts

Stemmons/Love Field is located in Council Districts 6, 2, and 13. Nearly all of the residential areas at the east of the planning district are covered by a neighborhood organization or homeowner's association. The Greenway Parks historic district was added to the National Register of Historic Places in 2008.

Landmarks

This planning district also includes a full set of primarily regional landmarks including Dallas Love Field, Dallas Medical District, Bachman Lake, and the Trinity River.

Nodes

The established nodes in the planning district are the intersections along Harry Hines Boulevard and Inwood Road, Inwood Road and Lovers Lane, Irving Boulevard and West Mockingbird Lane The Harry Hines and Inwood Road intersection will be further developed as a focal point for the Southwestern Medical District.

Natural Features

The Trinity River levee network and the Trinity River meanders provide an excellent trail system for local and regional connections into the Trinity River corridor. There are several trails taking advantage of this linkage. Local parks include Grauwyler Park, Weichsel Park, Field-Frazier Park, Midway Manor Park, Bluffview Park, K.B. Polk Park and Bachman Lake Park.

WORKING DRAFT
PUBLIC REVIEW ONLY

NW-3 NORTHWEST DALLAS

Land Use Maps are guidance documents and should be utilized in conjunction with recommendations contained within Chapters 1-4 of the ForwardDallas 2.0 Comprehensive Plan.

"A comprehensive plan shall not constitute zoning regulations or establish zoning district boundaries."

Texas Local Government Code, Section 219.005.

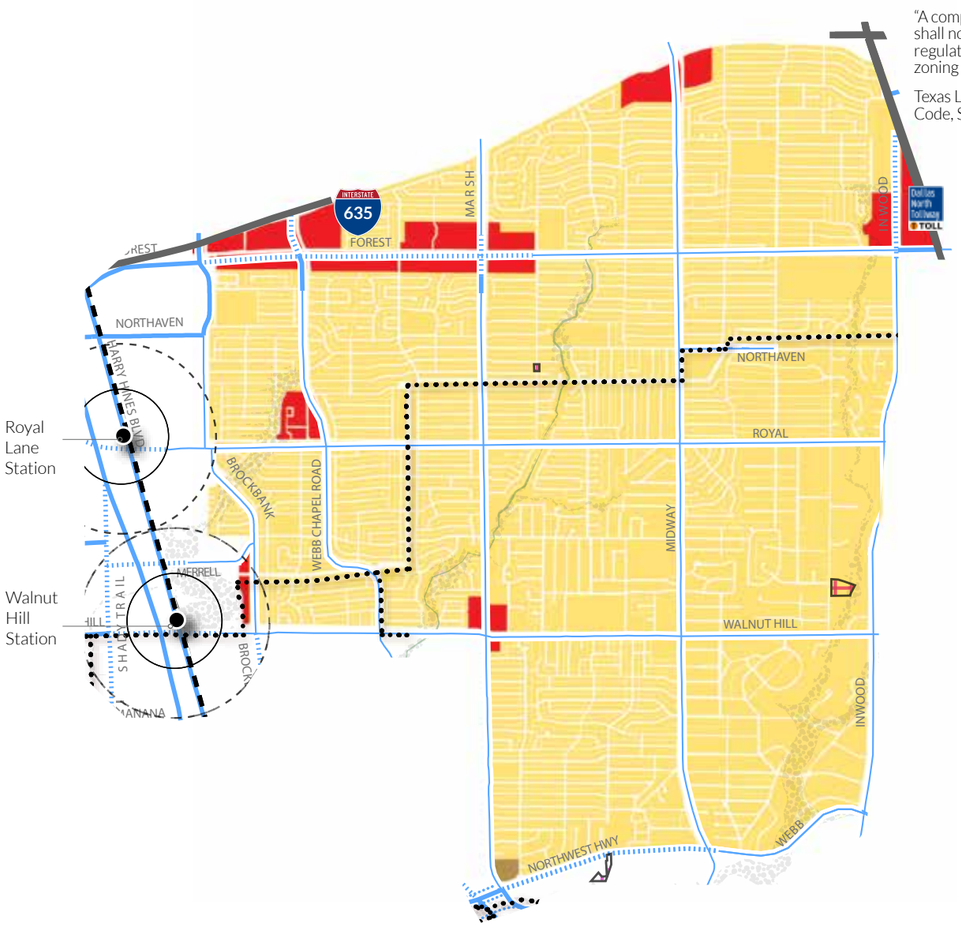

N

0' 1,000 2,000' 4,000'

SCALE: 1" = 4,000'-0"

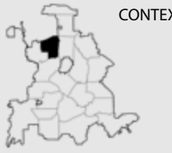

CONTEXT MAP

RESIDENTIAL
- SMALL TOWN RESIDENTIAL
- COMMUNITY RESIDENTIAL
- CITY RESIDENTIAL

MIXED USE
- NEIGHBORHOOD MIXED-USE
- COMMUNITY MIXED-USE
- REGIONAL MIXED-USE
- CITY CENTER

INDUSTRY
- FLEX COMMERCIAL
- LOGISTICS HUB / INDUSTRIAL PARK
- INDUSTRIAL HUB

SPECIAL PURPOSE
- REGIONAL OPEN SPACE
- INSTITUTIONAL CAMPUS
- AIRPORT
- PUBLIC UTILITY

APPENDIX A | MAPS

WORKING DRAFT
PUBLIC REVIEW ONLY

CITY OF DALLAS

PLACETYPE OVERVIEW

Planning District Area Coverage

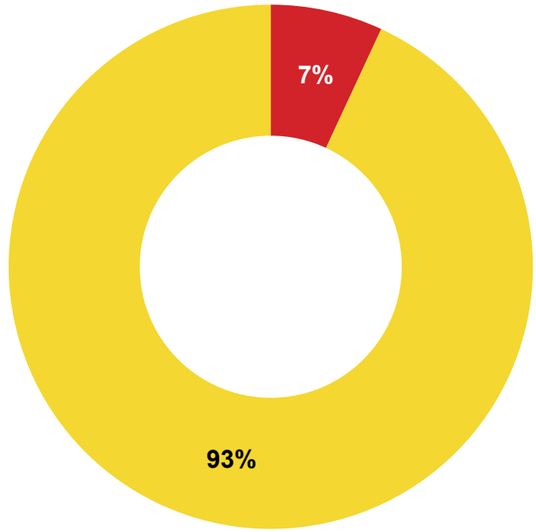

Planning District Description

Northwest Dallas (NW-3) is predominantly residential, featuring a blend of commercial and community mixed-use areas situated along I-635 (LBJ) and Forest Lane

URBAN DESIGN

Paths

Regional connectivity is supplied by I-635 (LBJ) heading east/west and Dallas North Tollway (DNT) heading north/south The major arterial transportation routes are efficiently linked in a grid pattern, complemented by minor arterial roads that extend into residential neighborhoods, facilitating vehicular access. An estimated 60% of the district has sidewalks and pathways. Most of the district consists of residential streets, including those incorporating bike lanes and enhanced landscape buffers along sidewalks.

Districts

Northwest Dallas is located in Council District 13 and 6. Nearly all of the residential areas are covered by a neighborhood organization or a homeowner's association. This planning district has the Northaven Estates neighborhood stabilization overlay.

Landmarks

This planning district features the Ursuline Academy, designated as a historical marker by the Texas Historical Commission. It also includes local schools and several religious facilities that act as neighborhood landmarks.

Nodes

The established nodes in the district are the intersections of Forest Lane and Marsh Lane, Forest Lane and Webb Chapel Road, and Walnut Hill Lane and Marsh Lane These hubs offer essential community services, encompassing healthcare facilities, diverse dining options, and retail services.

Natural Features

Northaven Trail links residential areas with the many neighborhood parks and schools. Other neighborhood parks include Northaven Park and Greenbelt, Glen Meadow Park, Marcus Park, Webb Chapel Park, Royal Park, Cox Lane Park, and Peter Pan Park.

PATHS
- PEDESTRIAN /BIKE TRAILS
- INTERSTATE
- DART TRANSIT
- RAILWAY

COMPLETE STREETS
- COMMERCIAL
- INDUSTRIAL
- MIXED USE
- PARKWAY
- RESIDENTIAL

DISTRICTS
- HISTORIC AND CONSERVATION DISTRICTS

LANDMARKS
- FEATURE (REGIONAL)
- GATEWAY (REGIONAL)

NODES
- LIGHT RAIL STATION

NATURAL FEATURES
- FLOODPLAIN
- ESCARPMENT
- PARK (ALL PARKS 5 ACRES OR LESS)

Revised Draft #5 (CPC Final) July 2024

WORKING DRAFT
PUBLIC REVIEW ONLY

C-1 CENTRAL

Land Use Maps are guidance documents and should be utilized in conjunction with recommendations contained within Chapters 1-4 of the ForwardDallas 2.0 Comprehensive Plan.

"A comprehensive plan shall not constitute zoning regulations or establish zoning district boundaries."

Texas Local Government Code, Section 219.005.

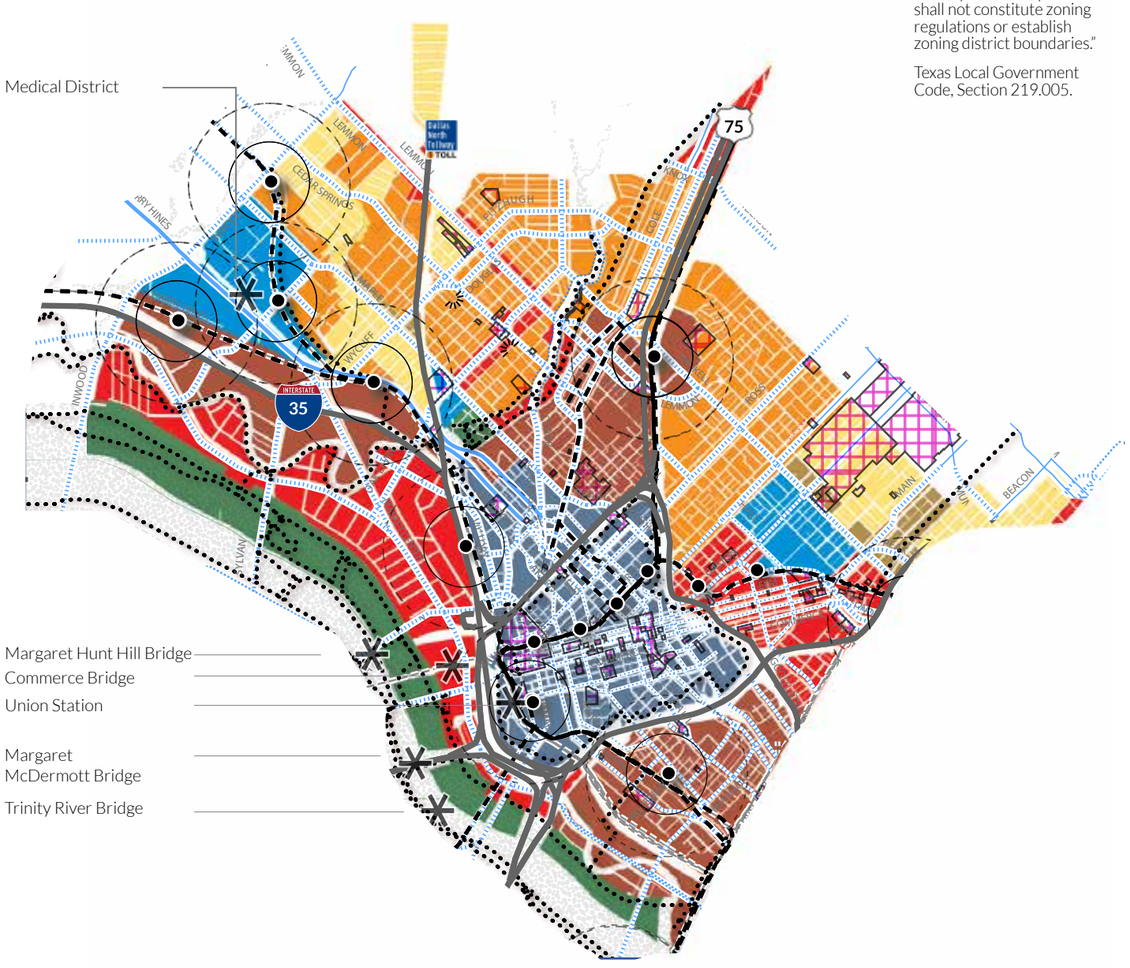

CONTEXT MAP

RESIDENTIAL
- SMALL TOWN RESIDENTIAL
- COMMUNITY RESIDENTIAL
- CITY RESIDENTIAL

MIXED USE
- NEIGHBORHOOD MIXED-USE
- COMMUNITY MIXED-USE
- REGIONAL MIXED-USE
- CITY CENTER

INDUSTRY
- FLEX COMMERCIAL
- LOGISTICS HUB / INDUSTRIAL PARK
- INDUSTRIAL HUB

SPECIAL PURPOSE
- REGIONAL OPEN SPACE
- INSTITUTIONAL CAMPUS
- AIRPORT
- PUBLIC UTILITY

WORKING DRAFT
PUBLIC REVIEW ONLY

CITY OF DALLAS

PLACETYPE OVERVIEW

Planning District Area Coverage

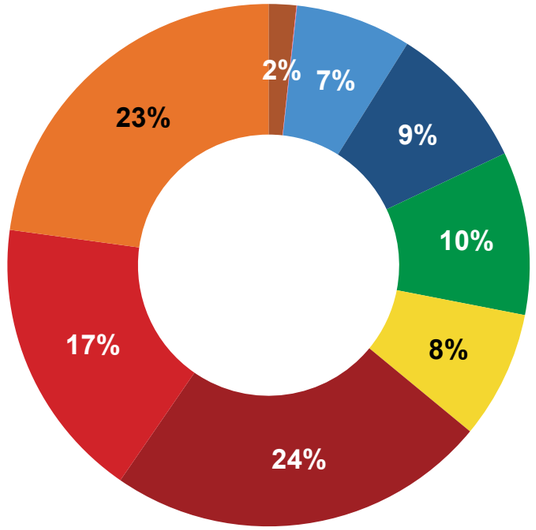

Planning District Description

The Central planning district (C-1), which encompass Downtown and Uptown, revolve around four key regional elements that shape its identity: the Central Business District, the DART LRT transit system, the Trinity River corridor, and Turtle Creek parkway. These last two elements stand out as vital natural resources that have profoundly influenced the district's dense urban development patterns.

The Central planning district features a diverse mix of placetypes, with its downtown core serving as the bustling urban epicenter. This vibrant hub hosts a dynamic mix of high-rise hotels, offices, iconic landmarks, mixed-use housing, and various personal services, contributing to its high-density and lively atmosphere.

Spanning segments of five DART LRT lines, the area boasts no fewer than fifteen distinct transit nodes, fostering a walkable and connected environment. These nodes act as catalysts for transit-oriented development, improving accessibility and walkability.

URBAN DESIGN

Paths

Regional connectivity and access are the best in Dallas supplied by I-30 heading east/west, US 75 (Central Expressway) heading north/south, I-35 (Stemmons Freeway) heading north/south, and I-45 also heading north/south. The central district benefits from extensive sidewalk and pathway coverage. Approximately 80% of the area has well-maintained sidewalks, facilitating convenient and safe pedestrian access throughout the district.

Districts

The Central planning district is located in Council Districts 2 and 14. This planning district also includes a vast number of historic districts and buildings.

Landmarks

Regional landmarks include Reunion Tower, Margaret Hunt Hill Bridge, Klyde Warren Deck Park, New Parkland Health Center, Dallas City Hall, DART Transit Mall, Dealey Plaza and JFK Memorial, Reunion Arena, Farmers Market, McKinney Avenue corridor, Baylor University Medical Center, and Trinity River.

Nodes

Within the urban core, multiple nodes intersect with both highways and DART light rail stops, forming key connectivity points within the bustling heart of the city.

Natural Features

This planning district includes seven (7) key pedestrian trails linking residential areas with the many neighborhoods, employment centers, and regional parks. The urban creek corridors provide shade and a more natural environment plus an excellent path for pedestrian trails.

PATHS
- PEDESTRIAN /BIKE TRAILS
- INTERSTATE
- DART TRANSIT
- RAILWAY

COMPLETE STREETS
- COMMERCIAL
- INDUSTRIAL
- MIXED USE
- PARKWAY
- RESIDENTIAL

DISTRICTS
- HISTORIC AND CONSERVATION DISTRICTS

LANDMARKS
- FEATURE (REGIONAL)
- GATEWAY (REGIONAL)

NODES
- 1/2 MI
- 1/2 MI
- LIGHT RAIL STATION

NATURAL FEATURES
- FLOODPLAIN
- ESCARPMENT
- PARK (ALL PARKS 5 ACRES OR LESS)

WORKING DRAFT
PUBLIC REVIEW ONLY

SE-1 SOUTH DALLAS / FAIR PARK

Land Use Maps are guidance documents and should be utilized in conjunction with recommendations contained within Chapters 1-4 of the ForwardDallas 2.0 Comprehensive Plan.

"A comprehensive plan shall not constitute zoning regulations or establish zoning district boundaries."

Texas Local Government Code, Section 219.005.

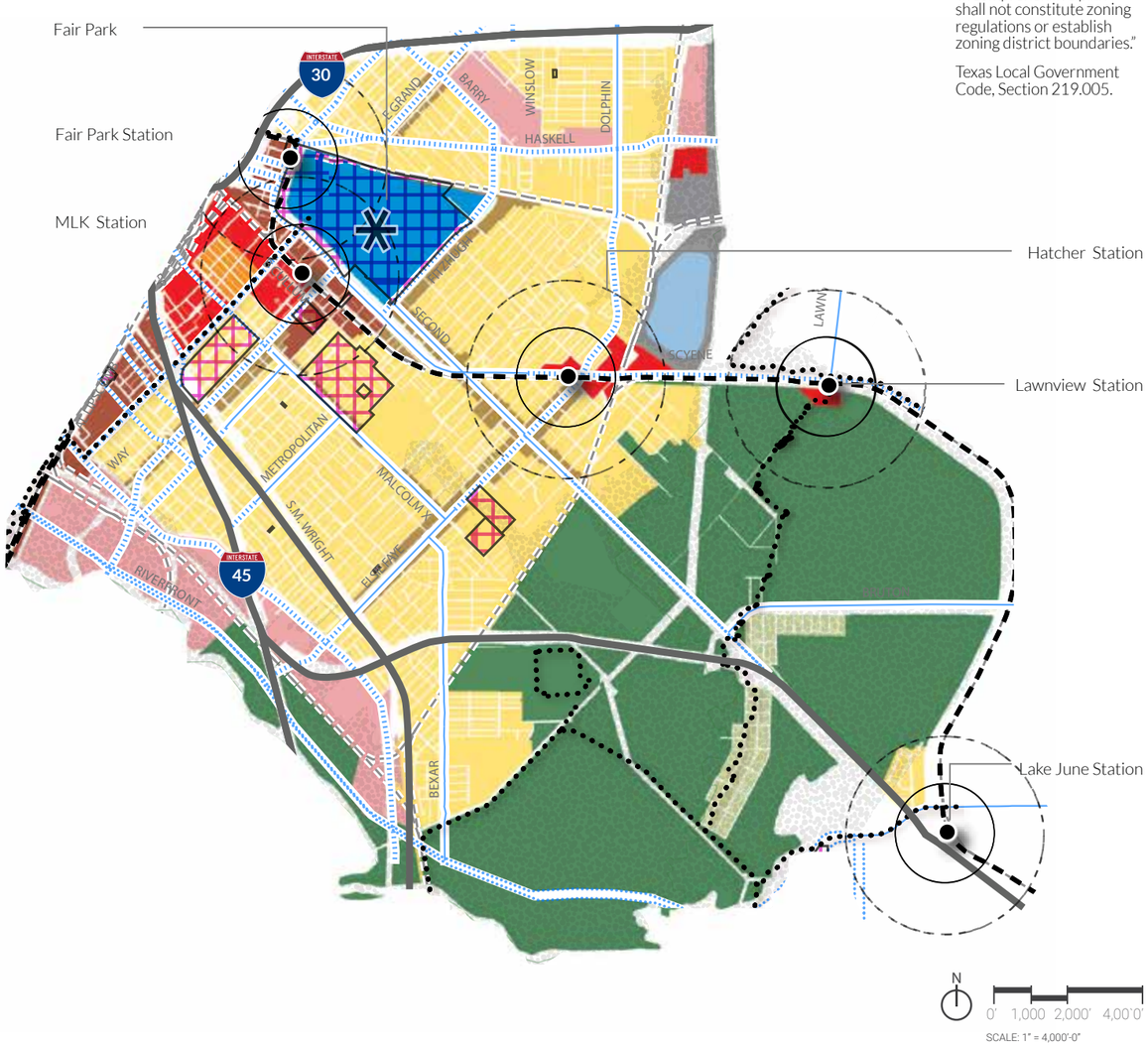

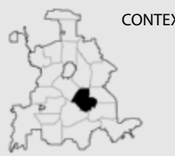

CONTEXT MAP

RESIDENTIAL
- SMALL TOWN RESIDENTIAL
- COMMUNITY RESIDENTIAL
- CITY RESIDENTIAL

MIXED USE
- NEIGHBORHOOD MIXED-USE
- COMMUNITY MIXED-USE
- REGIONAL MIXED-USE
- CITY CENTER

INDUSTRY
- FLEX COMMERCIAL
- LOGISTICS HUB / INDUSTRIAL PARK
- INDUSTRIAL HUB

SPECIAL PURPOSE
- REGIONAL OPEN SPACE
- INSTITUTIONAL CAMPUS
- AIRPORT
- PUBLIC UTILITY

WORKING DRAFT
PUBLIC REVIEW ONLY

CITY OF DALLAS

PLACETYPE OVERVIEW

Planning District Area Coverage

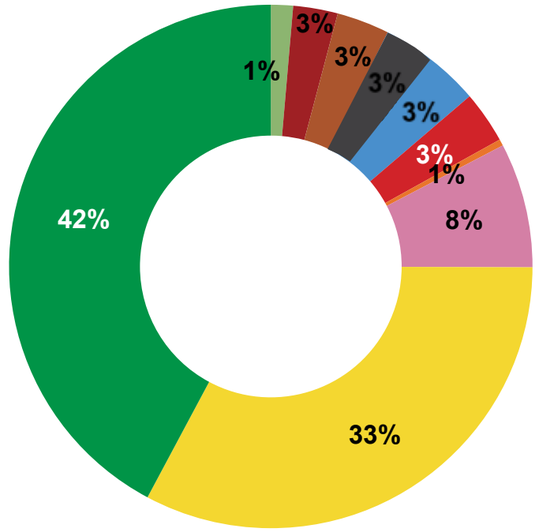

Planning District Description

South Dallas / Fair Park encompasses a mix of different placetypes featuring a blend of residential neighborhoods, commercial establishments, educational institutions, and recreational spaces. Additionally, there are pockets of flex and commercial zones, offering a diverse range of amenities and services to residents and visitors alike. The land use around Fair Park caters to a mix of cultural, residential, commercial, and community-oriented purposes, contributing to the vibrancy of the area. Roughly, half of the district is encompassed by the Great Trinity Forest, which serves as a significant asset and focal point for recreational activities. The area is primarily served by a single DART LRT line, featuring four distinct transit nodes that promote walkable development and provide connectivity to Fair Park.

URBAN DESIGN

Paths

Regional access is maintained by I-30 and I-45, with major arterial transportation routes efficiently linked in a grid pattern, complemented by minor arterial roads that extend into residential neighborhoods, facilitating vehicular access. Approximately 80% of the area has well-maintained sidewalks, facilitating convenient and safe pedestrian access throughout the planning district. The district has a majority of mixed-use streets with greater focus on higher pedestrian activity and reduced motor vehicle speeds.

Districts

South Dallas/Fair Park is located in Council Districts 2, 7 and 5. Nearly 90% of the residential areas are covered by a neighborhood organization /coalition or a homeowner's association. The district has several historic districts such as South Boulevard Park Row, Wheatley Place, Queen City, Colonial Hill, and Romine Avenue.

Landmarks

Fair Park is a historic 277-acre complex known for its cultural and entertainment venues, including museums, performance spaces, and event facilities. This district also includes a full set of neighborhood and regional landmarks including historic Forest Theater, Bonton Farms, Fair Park and its many assets, the Grover Keeton Golf Course, the Texas Horse Park, the Trinity River corridor, and the Great Trinity Forest.

Nodes

The established nodes in this planning district include the intersections of Malcolm X and MLK Jr Boulevard, Elsie Faye Higgins and 2nd Avenue, 2nd Avenue and Scyene Road, Malcolm X and Elsie Faye Higgins. MLK Jr. Boulevard, Robert B Cullum and Al Lipscomb act as important corridors that offer diverse dining options, and retail services.

Natural Features

The Great Trinity Forest is one of our significant environmental resources known for its vastness and ecological importance. As one of the largest urban hardwood forests in the United States, it spans over 6,000 acres along the Trinity River. The Trinity River corridor provides shade and a natural environment plus an excellent path for pedestrian trails.

PATHS
- PEDESTRIAN /BIKE TRAILS
- INTERSTATE
- DART TRANSIT
- RAILWAY

COMPLETE STREETS
- COMMERCIAL
- INDUSTRIAL
- MIXED USE
- PARKWAY
- RESIDENTIAL

DISTRICTS
- HISTORIC AND CONSERVATION DISTRICTS

LANDMARKS
- FEATURE (REGIONAL)
- GATEWAY (REGIONAL)

NODES
- LIGHT RAIL STATION

NATURAL FEATURES
- FLOODPLAIN
- ESCARPMENT
- PARK (ALL PARKS 5 ACRES OR LESS)

Revised Draft #5 (CPC Final) July 2024

SE-2 KLEBERG-RYLIE

Land Use Maps are guidance documents and should be utilized in conjunction with recommendations contained within Chapters 1-4 of the ForwardDallas 2.0 Comprehensive Plan.

"A comprehensive plan shall not constitute zoning regulations or establish zoning district boundaries."

Texas Local Government Code, Section 219.005.

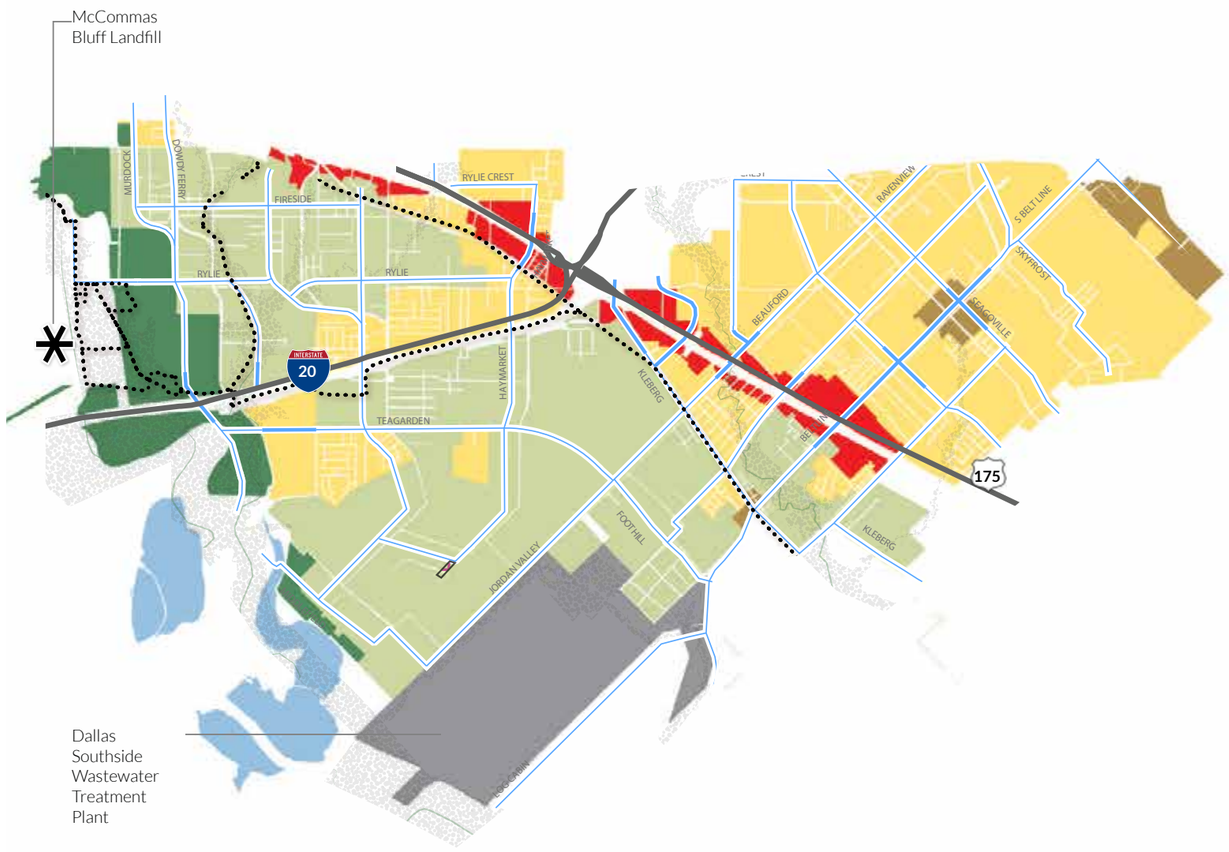

CONTEXT MAP

RESIDENTIAL
- SMALL TOWN RESIDENTIAL
- COMMUNITY RESIDENTIAL
- CITY RESIDENTIAL

MIXED USE
- NEIGHBORHOOD MIXED-USE
- COMMUNITY MIXED-USE
- REGIONAL MIXED-USE
- CITY CENTER

INDUSTRY
- FLEX COMMERCIAL
- LOGISTICS HUB / INDUSTRIAL PARK
- INDUSTRIAL HUB

SPECIAL PURPOSE
- REGIONAL OPEN SPACE
- INSTITUTIONAL CAMPUS
- AIRPORT
- PUBLIC UTILITY

PLACETYPE OVERVIEW

Planning District Area Coverage

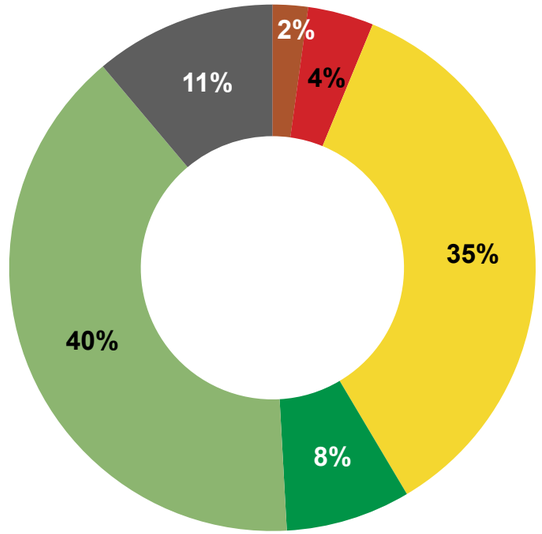

Planning District Description

The small town residential placetype actively preserves the district's rural essence of Kleberg/Rylie (SE-2). The Highway 175 corridor is designated primarily as the community mixed-use placetype. The community residential areas feature single-family homes and multiple mobile home parks. Meanwhile, the stretch of retail and commercial development along I-20, nestled between Belt Line and Lasater Road, presents promising opportunities for expansion, that can flourish as a vibrant business corridor catering to the community's needs.

URBAN DESIGN

Paths

The major arterial transportation routes are efficiently linked in a grid pattern, on the east of the sub-district complemented by minor arterial roads that extend into residential neighborhoods, The rural character of the district and the natural green spaces contribute to limited connectivity south of I-20. An estimated 70% of the district faces a shortage of sidewalks and pathways. The majority of the streets are residential and are compatible with the small town residential placetype.

Districts

Kleberg/Rylie is located in Council District 8. Most of the residential areas are covered by a neighborhood organization or a homeowner's association.

Landmarks

Some of the landmarks of this district are the Trinity Forest Adventure Park, Trinity River Audubon Center, Dallas Southside Wastewater Treatment plant and McCommas Bluff Landfill, and many local religious facilities.

Nodes

The established nodes in the district are 175 County Highway and South. Beltline Road., and Seagoville Road. and South Beltline Road. Along the highway, there are other large businesses with retail services. There is a lack of established nodes in this area that can provide essential community and retail services.

Natural Features

This district includes the Trinity Forest Trail, Gateway Park and Horse Trail, with smaller neighborhood parks in the community residential areas. The small-town-residential essence of the region is supported by the Goff Branch, Prairie Creek, and Hickory Creek. These waterways play a pivotal role in supporting agricultural activities within these residential areas.

PATHS
- PEDESTRIAN /BIKE TRAILS
- INTERSTATE
- DART TRANSIT
- RAILWAY

COMPLETE STREETS
- COMMERCIAL
- INDUSTRIAL
- MIXED USE
- PARKWAY
- RESIDENTIAL

DISTRICTS
- HISTORIC AND CONSERVATION DISTRICTS

LANDMARKS
- FEATURE (REGIONAL)
- GATEWAY (REGIONAL)

NODES
- 1/2 MI
- 1/4 MI
- LIGHT RAIL STATION

NATURAL FEATURES
- FLOODPLAIN
- ESCARPMENT
- PARK (ALL PARKS 5 ACRES OR LESS)

WORKING DRAFT
PUBLIC REVIEW ONLY

SE-3 PLEASANT GROVE

Land Use Maps are guidance documents and should be utilized in conjunction with recommendations contained within Chapters 1-4 of the ForwardDallas 2.0 Comprehensive Plan.

"A comprehensive plan shall not constitute zoning regulations or establish zoning district boundaries."

Texas Local Government Code, Section 219.005.



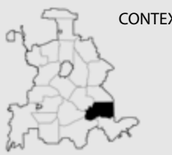

CONTEXT MAP

RESIDENTIAL
- SMALL TOWN RESIDENTIAL
- COMMUNITY RESIDENTIAL
- CITY RESIDENTIAL

MIXED USE
- NEIGHBORHOOD MIXED-USE
- COMMUNITY MIXED-USE
- REGIONAL MIXED-USE
- CITY CENTER

INDUSTRY
- FLEX COMMERCIAL
- LOGISTICS HUB / INDUSTRIAL PARK
- INDUSTRIAL HUB

SPECIAL PURPOSE
- REGIONAL OPEN SPACE
- INSTITUTIONAL CAMPUS
- AIRPORT
- PUBLIC UTILITY

WORKING DRAFT
PUBLIC REVIEW ONLY

CITY OF DALLAS

PLACETYPE OVERVIEW

Planning District Area Coverage

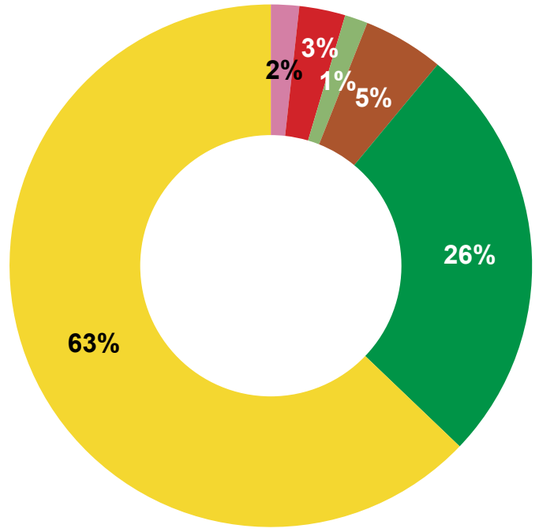

Planning District Description

Pleasant Grove (SE-3) is mostly community residential with some commercial uses along the major arterials. The commercial mixed use areas are focused around the transit nodes, with Lake June Station and Buckner Station encouraging walkable development. The expansive regional open space, largely stemming from the Great Trinity Forest, provides a serene backdrop to the district. The Texas Horse Park, spanning 302 acres, stands as a premier equestrian facility, drawing regional attention and captivating enthusiasts seeking unforgettable equine adventures.

URBAN DESIGN

Paths

Regional connectivity is supplied by US-175 (C.F. Hawn Freeway) heading generally north/south and lesser by Loop 12 (Buckner Boulevard) heading multiple directions in this district. Approximately 70% of the area has well-maintained sidewalks, facilitating convenient and safe pedestrian access throughout the district. The streets are compatible with the placetypes, with more focused mixed-use and commercial streets on Buckner Boulevard

Districts

Pleasant Grove is located in Council Districts 7, 8 and 5. Nearly 40% of the residential areas are covered by a neighborhood organization or a homeowner's association.

Landmarks

This district also includes a full set of neighborhood and regional landmarks including the Crawford Memorial Park, Trinity River Audubon Center, Trinity Forest Golf Club, Trinity River, and many local religious facilities.

Nodes

The established nodes are along Loop 12 with intersections at Lake June Road and Elam Road. Other notable nodes are Lake June Road and North. Masters Drive., Lake June Road and Highway 175.

Natural Features

The district features Crawford Memorial Park and other small neighborhood parks such as Fireside Park, Woodland Spring Park, Holcomb Park and Pemberton Hill Park. The Crawford Memorial Park Loop trail, the AT&T Trail, and smaller park trails provide opportunities to explore nature amid the urban landscape.

PATHS
- PEDESTRIAN /BIKE TRAILS
- INTERSTATE
- DART TRANSIT
- RAILWAY

COMPLETE STREETS
- COMMERCIAL
- INDUSTRIAL
- MIXED USE
- PARKWAY
- RESIDENTIAL

DISTRICTS
- HISTORIC AND CONSERVATION DISTRICTS

LANDMARKS
- FEATURE (REGIONAL)
- GATEWAY (REGIONAL)

NODES
- LIGHT RAIL STATION

NATURAL FEATURES
- FLOODPLAIN
- ESCARPMENT
- PARK (ALL PARKS 5 ACRES OR LESS)

Revised Draft #5 (CPC Final) July 2024

SE-4 SOUTHEAST DALLAS

Land Use Maps are guidance documents and should be utilized in conjunction with recommendations contained within Chapters 1-4 of the ForwardDallas 2.0 Comprehensive Plan.

"A comprehensive plan shall not constitute zoning regulations or establish zoning district boundaries."

Texas Local Government Code, Section 219.005.

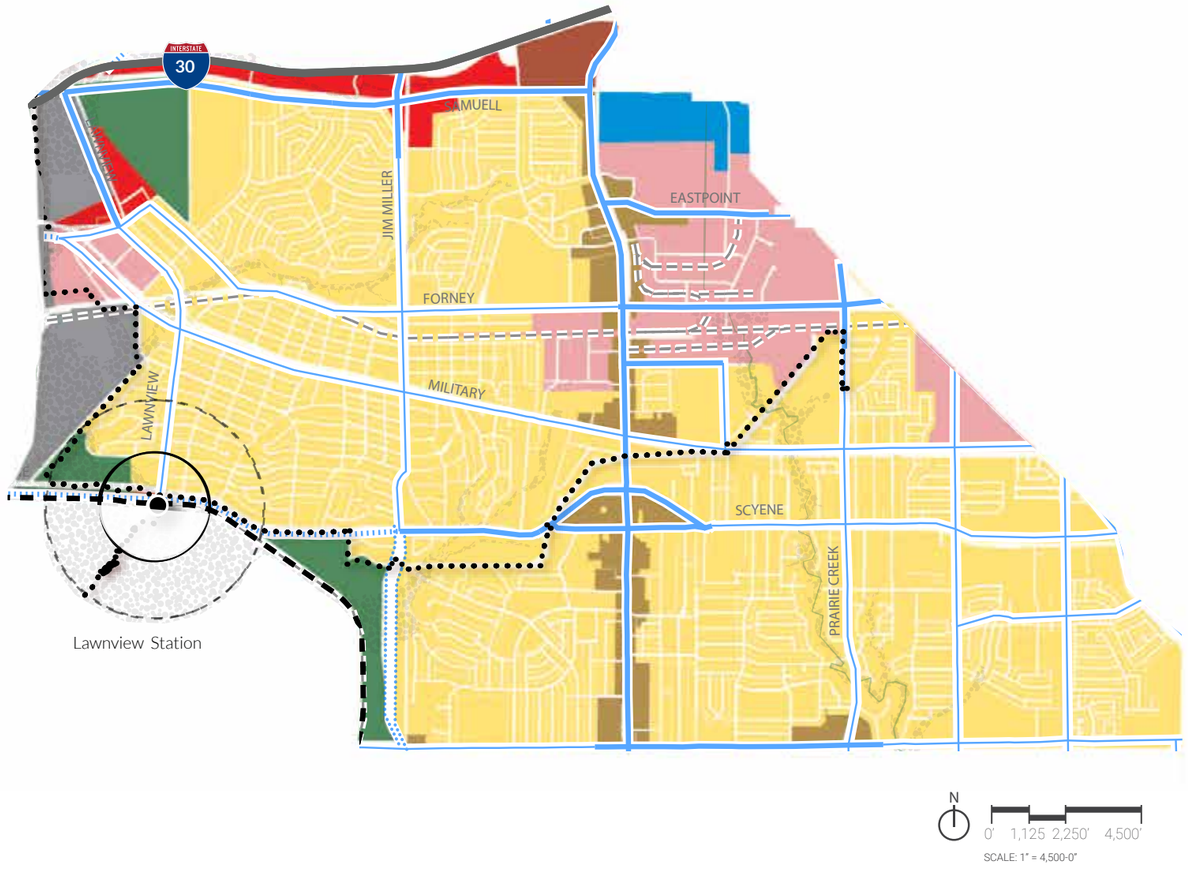

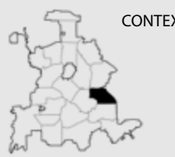

CONTEXT MAP

RESIDENTIAL
- SMALL TOWN RESIDENTIAL
- COMMUNITY RESIDENTIAL
- CITY RESIDENTIAL

MIXED USE
- NEIGHBORHOOD MIXED-USE
- COMMUNITY MIXED-USE
- REGIONAL MIXED-USE
- CITY CENTER

INDUSTRY
- FLEX COMMERCIAL
- LOGISTICS HUB / INDUSTRIAL PARK
- INDUSTRIAL HUB

SPECIAL PURPOSE
- REGIONAL OPEN SPACE
- INSTITUTIONAL CAMPUS
- AIRPORT
- PUBLIC UTILITY

PLACETYPE OVERVIEW

Planning District Area Coverage

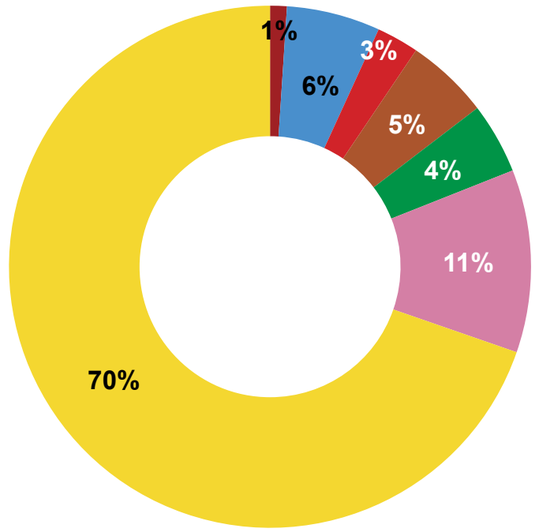

Planning District Description

The Southeast Dallas planning district (SE-4) is predominantly community residential, with commercial pockets lining Loop 12. The areas near Lawnview station show a community residential character, providing opportunities to develop and facilitate a future transit-oriented development (TOD), which can aim to foster a walkable and interconnected community. Additionally, the district features flex commercial placetype anchored by the High Point Industrial Park and Samuell Boulevard Business Park. In some areas these logistical centers are buffered by smaller businesses, creating a transitional zone that mitigates their impact on nearby residential areas.

URBAN DESIGN

Paths

The district is interwoven with a grid of arterial streets which adds to a range of mobility types. Regional connectivity is supplied by I-30 and US 80 heading east/west and lesser by Loop 12 (Buckner Boulevard) heading north/south. Approximately 60% of the area has well-maintained sidewalks, facilitating convenient and safe pedestrian access throughout the district. The commercial streets align with the mixed-use and flex commercial placetypes. Pedestrian trails connect the Lawnview station to the surrounding neighborhoods.

Districts

Southeast Dallas is located in Council Districts 5 and 7. Nearly 90% of the residential areas are covered by a neighborhood organization or a homeowner's association.

Landmarks

The district features Grove Hill Memorial Park and is home to several local religious institutions that serve as prominent landmarks in the neighborhood.

Nodes

The established nodes in the district are along Buckner Boulevard at the intersections of Scyene Road, Samuell Boulevard, and I-30, and at Jim Miller Road and Samuell Boulevard These nodes provide vital community services and retail options.

Natural Features

The planning district features small neighborhood parks like Gateway Park, Glover Park, Bisbee Parkway, Urbandale Park, Parkdale Park, Lawnview Park, Pleasant Oaks Park, and Everglade Park. The Scyene Overlook trail, the White Rock Creek, and Gateway trails cater to needs of the residents and enhances the area's recreational opportunities and enhances the area's character.

PATHS
- PEDESTRIAN /BIKE TRAILS
- INTERSTATE
- DART TRANSIT
- RAILWAY

COMPLETE STREETS
- COMMERCIAL
- INDUSTRIAL
- MIXED USE
- PARKWAY
- RESIDENTIAL

DISTRICTS
- HISTORIC AND CONSERVATION DISTRICTS

LANDMARKS
- FEATURE (REGIONAL)
- GATEWAY (REGIONAL)

NODES
- 1/2 MI
- 1/4 MI
- LIGHT RAIL STATION

NATURAL FEATURES
- FLOODPLAIN
- ESCARPMENT
- PARK (ALL PARKS 5 ACRES OR LESS)

SC-1 EAST OAK CLIFF

Land Use Maps are guidance documents and should be utilized in conjunction with recommendations contained within Chapters 1-4 of the ForwardDallas 2.0 Comprehensive Plan.

"A comprehensive plan shall not constitute zoning regulations or establish zoning district boundaries."

Texas Local Government Code, Section 219.005.

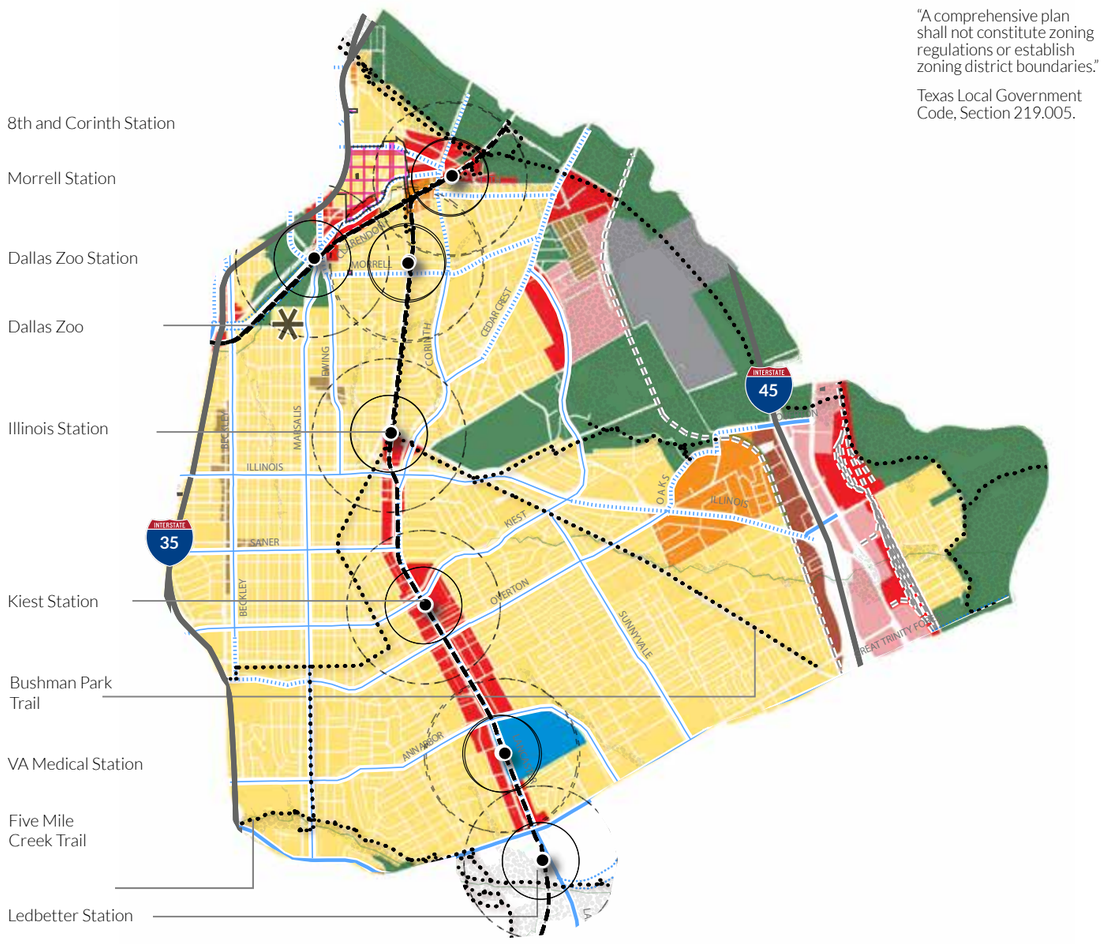

CONTEXT MAP

RESIDENTIAL
- SMALL TOWN RESIDENTIAL
- COMMUNITY RESIDENTIAL
- CITY RESIDENTIAL

MIXED USE
- NEIGHBORHOOD MIXED-USE
- COMMUNITY MIXED-USE
- REGIONAL MIXED-USE
- CITY CENTER

INDUSTRY
- FLEX COMMERCIAL
- LOGISTICS HUB / INDUSTRIAL PARK
- INDUSTRIAL HUB

SPECIAL PURPOSE
- REGIONAL OPEN SPACE
- INSTITUTIONAL CAMPUS
- AIRPORT
- PUBLIC UTILITY

PLACETYPE OVERVIEW

Planning District Area Coverage

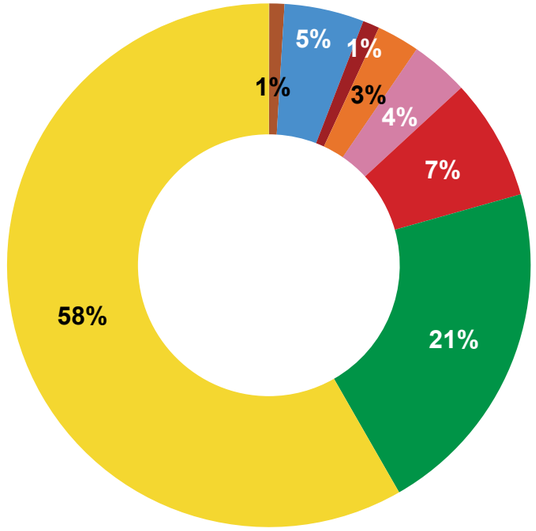

Planning District Description

East Oak Cliff (SC-1) predominantly consists of residential neighborhoods, with its primary commercial hub located along the Lancaster Corridor, aligned with the DART light rail line. The eastern section of the district is covered by expansive regional open spaces provided by the Trinity River Corridor. Surrounding the DART light rail stations, the commercial mixed-use areas stand as mixed-use zones supporting a blend of supportive uses for a successful Transit-Oriented Development (TOD) in the future.

URBAN DESIGN

Paths

Most regional connectivity is supplied by I-35 and I-45 both heading north/south. The major arterial transportation routes are efficiently linked in a grid pattern, complemented by minor arterial roads that extend into residential neighborhoods, facilitating vehicular access. Approximately 70% of the area has well-maintained sidewalks, facilitating convenient and safe pedestrian access throughout the district. The district has several mixed-use and residential streets connecting the DART stations.

Districts

East Oak Cliff is located mostly in Council District 4 with the remaining within Council District 7. Most of the residential areas are covered by a neighborhood organization or homeowner's association. The Tenth Street Historic District, located on the southeastern edge of Oak Cliff, was developed around an established African-American community dating back to the post-Civil War era. The district also contains the Cedar Oaks neighborhood stabilization overlay.

Landmarks

Notable landmarks of this district are the Dallas Zoo, Trinity River, Tenth Street Historic District, Veterans Administration Hospital (VA) and Health Campus, and numerous local religious facilities.

Nodes

The established nodes in the district are along Lancaster Road intersecting at East. Kiest Boulevard and East. Ledbetter Drive., offering essential community services.

Natural Features

The district consists of small neighborhood parks such as Robert Oren Park, Herndon Park and the West Trinity Heights Park. The Trinity River corridor provides shade and a natural environment plus an excellent path for pedestrian trails. The Trinity Skyline trail will connect the proposed Cedar Crest trail and Interurban trail all along the Trinity River allowing residents to explore recreational opportunities.

PATHS
- PEDESTRIAN /BIKE TRAILS
- DART TRANSIT
- INTERSTATE
- RAILWAY

COMPLETE STREETS
- COMMERCIAL
- MIXED USE
- INDUSTRIAL
- PARKWAY
- RESIDENTIAL

DISTRICTS
- HISTORIC AND CONSERVATION DISTRICTS

LANDMARKS
- FEATURE (REGIONAL)
- GATEWAY (REGIONAL)

NODES
- LIGHT RAIL STATION

NATURAL FEATURES
- FLOODPLAIN
- ESCARPMENT
- PARK (ALL PARKS 5 ACRES OR LESS)

SC-2 SOUTHEAST OAK CLIFF

Land Use Maps are guidance documents and should be utilized in conjunction with recommendations contained within Chapters 1-4 of the ForwardDallas 2.0 Comprehensive Plan.

"A comprehensive plan shall not constitute zoning regulations or establish zoning district boundaries."

Texas Local Government Code, Section 219.005.

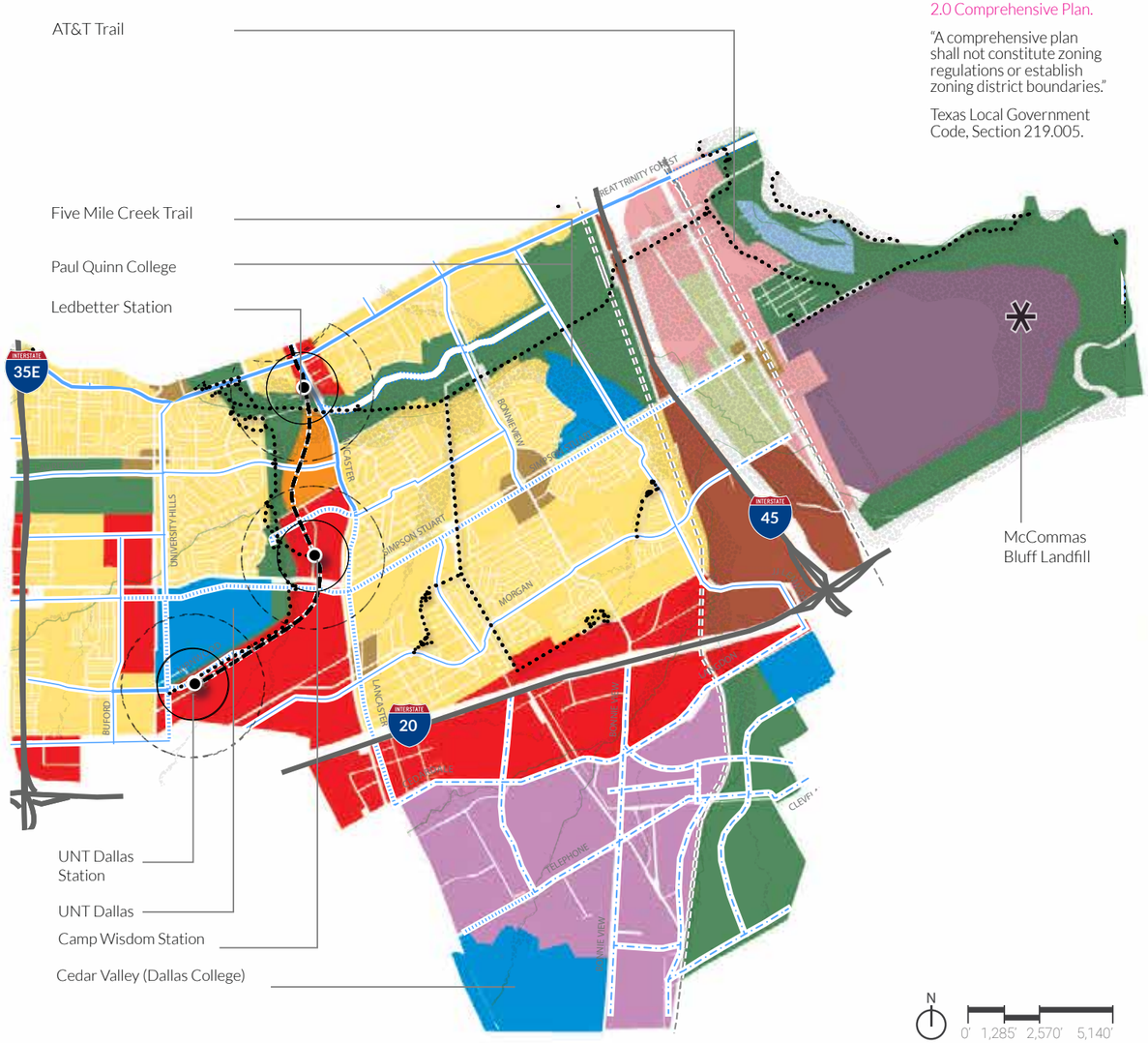

CONTEXT MAP

RESIDENTIAL
- SMALL TOWN RESIDENTIAL
- COMMUNITY RESIDENTIAL
- CITY RESIDENTIAL

MIXED USE
- NEIGHBORHOOD MIXED-USE
- COMMUNITY MIXED-USE
- REGIONAL MIXED-USE
- CITY CENTER

INDUSTRY
- FLEX COMMERCIAL
- LOGISTICS HUB / INDUSTRIAL PARK
- INDUSTRIAL HUB

SPECIAL PURPOSE
- REGIONAL OPEN SPACE
- INSTITUTIONAL CAMPUS
- AIRPORT
- PUBLIC UTILITY

PATHS
- PEDESTRIAN /BIKE TRAILS
- INTERSTATE
- DART TRANSIT
- RAILWAY

COMPLETE STREETS
- COMMERCIAL
- INDUSTRIAL
- MIXED USE
- PARKWAY
- RESIDENTIAL

DISTRICTS
- HISTORIC AND CONSERVATION DISTRICTS

LANDMARKS
- FEATURE (REGIONAL)
- GATEWAY (REGIONAL)

NODES
- LIGHT RAIL STATION

NATURAL FEATURES
- FLOODPLAIN
- ESCARPMENT
- PARK (ALL PARKS 5 ACRES OR LESS)

PLACETYPE OVERVIEW

Planning District Area Coverage

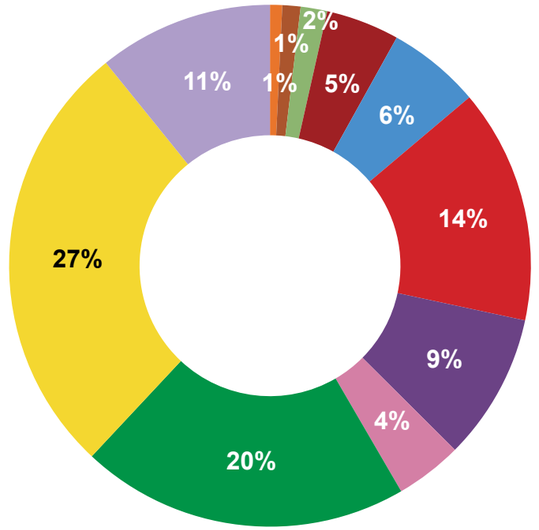

Planning District Description

The Southeast Oak Cliff (SC-2) features a diverse mix of land uses, with residential areas concentrated north of I-20 and flex commercial and institutional uses to the south. Regional commercial mixed-use areas are assigned along the I-45 corridor to provide accessibility and draw regional businesses in the area. The area includes one DART LRT lines with three transit nodes promoting and fostering a walkable and interconnected development. The commercial mixed-use zones around the DART light-rail stations create a flexible environment accommodating various uses, encouraging the potential for a thriving Transit-Oriented Development (TOD) in the future. The McCommas Bluff Landfill will continue to operate for many decades. It is bordered by the Trinity Corridor to the east and flex commercial uses to the north and west.

URBAN DESIGN

Paths

Regional connectivity is supplied by I-35 heading north/south, I-20 heading east/west, and I-45 heading north/south. The major arterials are well-connected in a grid pattern, and smaller ones branch into neighborhoods, making it easier to access residential areas. Approximately 65% of the area has well-maintained sidewalks, facilitating convenient and safe pedestrian access throughout the district. The majority of industrial streets are situated south of I-20, catering to the logistics and mixed-use areas.

Districts

The SC-2 is located in Council District 3 and 8. Most of the residential areas are covered by a neighborhood organization or a homeowner's association.

Landmarks

Notable landmarks of this district include Paul Quinn College, University of North Texas at Dallas campus, Joppa Preserve and Singing Hills Recreation Center.

Nodes

The nodes in the district are the intersections of University Hills Boulevard and East Redbird Lane, South Lancaster Road and East Ledbetter Drive., and Simpson Stuart and Bonnie View Road These nodes provide limited food services but offer a range of other essential community amenities.

Natural Features

The district consists of small neighborhood parks such as Arden Terrace Park, Glendale Park, Singing Hills Park, and JJ Lemmon Park. The Five Mile Creek trail runs east-west through the north of the district with potential to connect with a future Highland Hills trail.

SC-3 REDBIRD / SOUTH OAK CLIFF

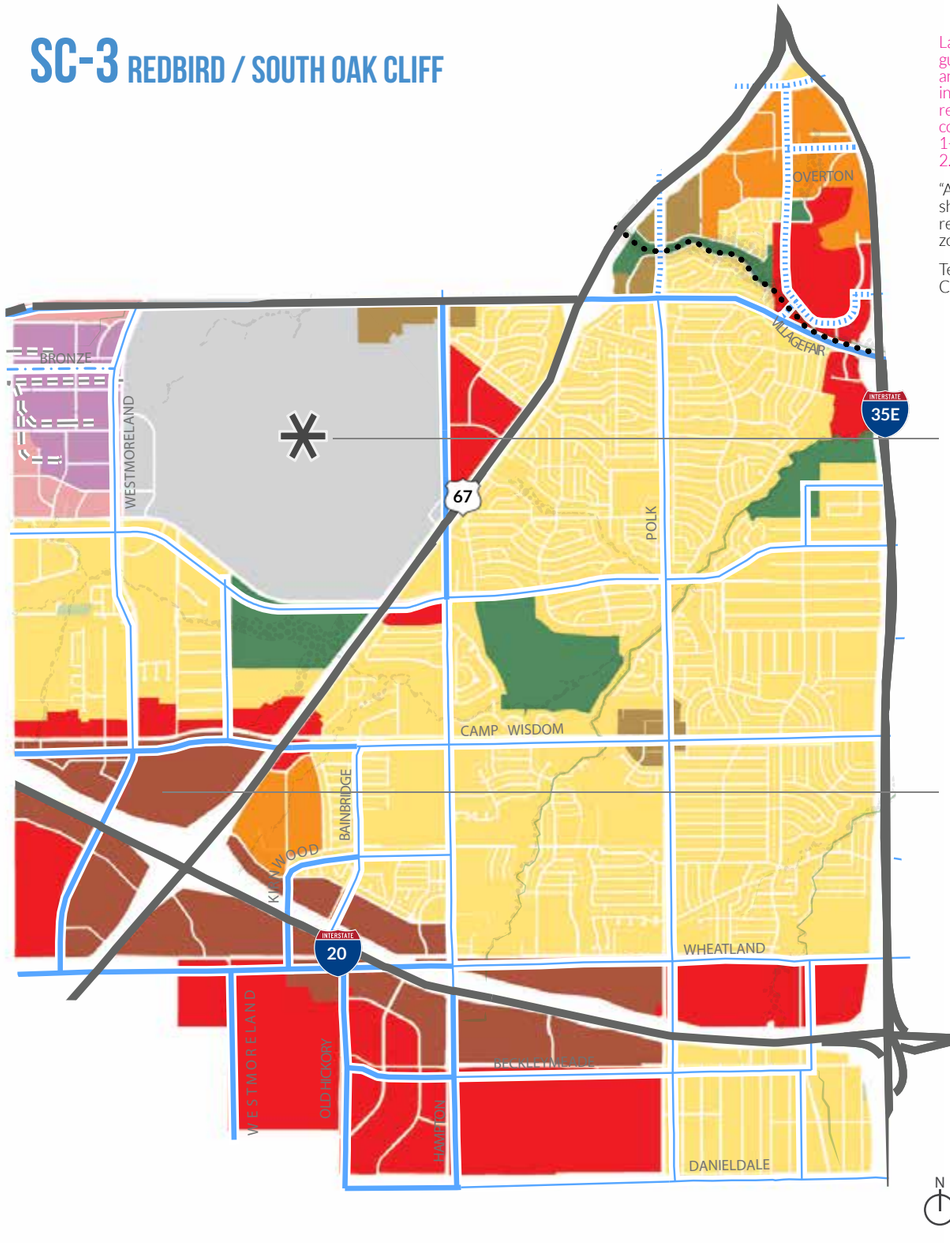

Land Use Maps are guidance documents and should be utilized in conjunction with recommendations contained within Chapters 1-4 of the ForwardDallas 2.0 Comprehensive Plan.

"A comprehensive plan shall not constitute zoning regulations or establish zoning district boundaries."

Texas Local Government Code, Section 219.005.

Dallas Executive / Redbird Airport

The Shops at Redbird

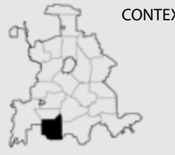

CONTEXT MAP

RESIDENTIAL
- SMALL TOWN RESIDENTIAL
- COMMUNITY RESIDENTIAL
- CITY RESIDENTIAL

MIXED USE
- NEIGHBORHOOD MIXED-USE
- COMMUNITY MIXED-USE
- REGIONAL MIXED-USE
- CITY CENTER

INDUSTRY
- FLEX COMMERCIAL
- LOGISTICS HUB / INDUSTRIAL PARK
- INDUSTRIAL HUB

SPECIAL PURPOSE
- REGIONAL OPEN SPACE
- INSTITUTIONAL CAMPUS
- AIRPORT
- PUBLIC UTILITY

PLACETYPE OVERVIEW

Planning District Area Coverage

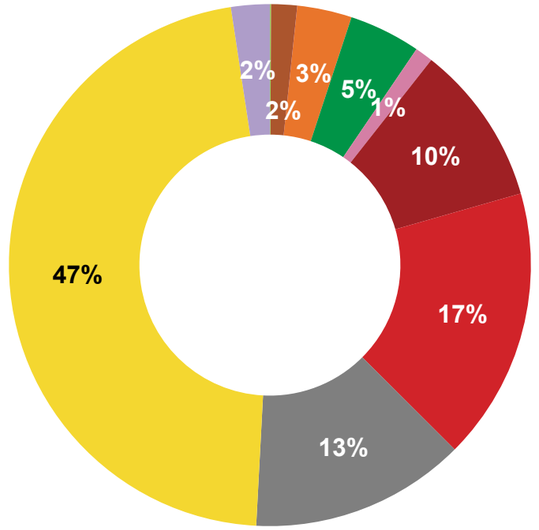

Planning District Description

Redbird/South Oak Cliff (SC-3) has witnessed a transformation in land-uses with the significant step in the revitalization of the former Southwest Center Mall, now called The Shops at Redbird. Within this area of Southern Dallas, the regional mixed-use placetypes around I-30 and Highway 67 intersection are suitable for accommodating future growth.. This planning district has a diverse mix of uses with the majority of the residential areas nestled between Highway 67 and I-35

URBAN DESIGN

Paths

Regional connectivity is supplied by I-20 heading east/west, I-35 heading north/south, and US 67 mainly heading north/south. The major arterial transportation routes are efficiently linked in a grid pattern, complemented by minor arterial roads that extend into residential neighborhoods, facilitating vehicular access. Approximately 70% of the area has well-maintained sidewalks, facilitating convenient and safe pedestrian access throughout the district. As per the complete street manual, all complete streets are compatible with the future placetypes.

Districts

Redbird/South Oak Cliff is located in Council Districts 4, 3 and 8. Most of the residential areas are covered by a neighborhood organization or a homeowner's association.

Landmarks

Notable landmarks of this planning district include the Dallas Executive (Redbird) Airport, Dallas Entrepreneur Center at Redbird, Golf Club of Dallas, and The Shops at Redbird..

Nodes

The established nodes in the district are located at the intersections of West. Camp Wisdom Road and I-35E, Highway 67 and I-20, and West. Ledbetter Drive. and I-35E. These hubs provide vital community services, meeting local needs while also acting as a regional hub offering regional services.

Natural Features

The district features a network of well-connected trails, including Five Mile Creek, Peacock Branch, Adams Branch, Boulder Park Trail, and Woody Branch, which cater to residents' needs and enhance the area's recreational opportunities. Additionally, local parks such as Twin Falls Park, Thurgood Marshall Park, Meadow Stone Park, Beckley Heights Park, and Danieldale Park contribute to the district's recreational amenities.

PATHS
- PEDESTRIAN /BIKE TRAILS
- DART TRANSIT
- INTERSTATE
- RAILWAY

COMPLETE STREETS
- COMMERCIAL
- MIXED USE
- INDUSTRIAL
- PARKWAY
- RESIDENTIAL

DISTRICTS
- HISTORIC AND CONSERVATION DISTRICTS

LANDMARKS
- FEATURE (REGIONAL)
- GATEWAY (REGIONAL)

NODES
- 1/2 MI
- 1/2 MI
- LIGHT RAIL STATION

NATURAL FEATURES
- FLOODPLAIN
- ESCARPMENT
- PARK (ALL PARKS 5 ACRES OR LESS)

WORKING DRAFT
PUBLIC REVIEW ONLY

SW-1 WEST DALLAS

Land Use Maps are guidance documents and should be utilized in conjunction with recommendations contained within Chapters 1-4 of the ForwardDallas 2.0 Comprehensive Plan.

"A comprehensive plan shall not constitute zoning regulations or establish zoning district boundaries."

Texas Local Government Code, Section 219.005.

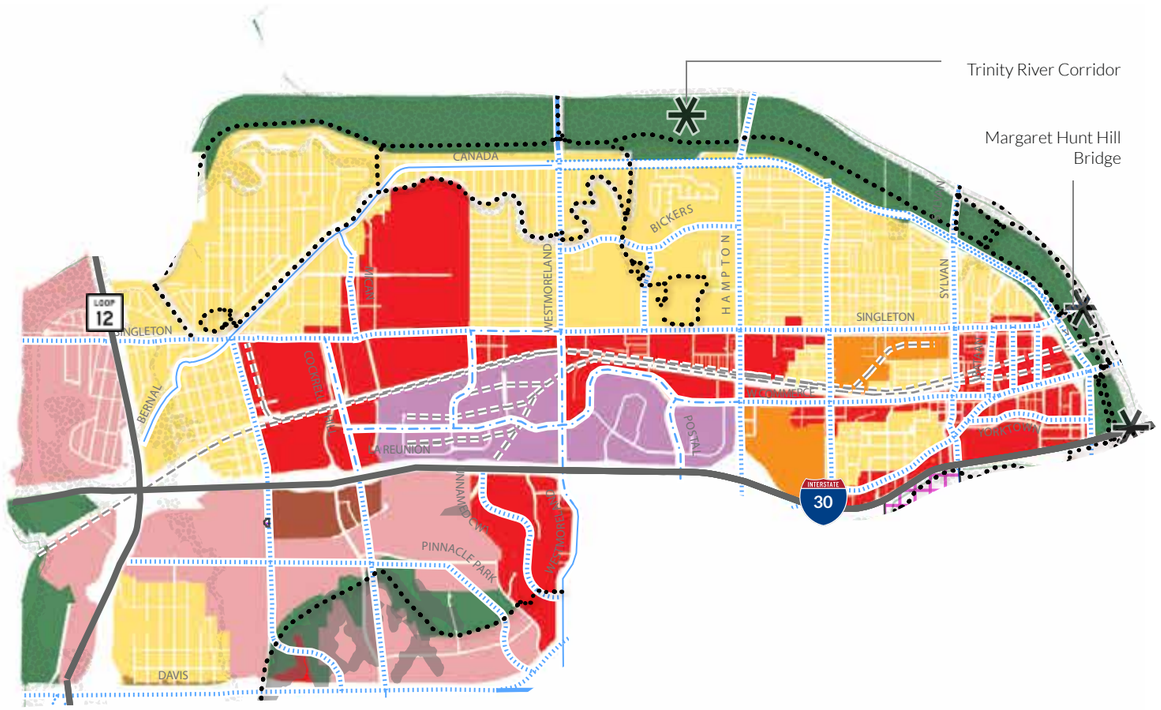

CONTEXT MAP

RESIDENTIAL
- SMALL TOWN RESIDENTIAL
- COMMUNITY RESIDENTIAL
- CITY RESIDENTIAL

MIXED USE
- NEIGHBORHOOD MIXED-USE
- COMMUNITY MIXED-USE
- REGIONAL MIXED-USE
- CITY CENTER

INDUSTRY
- FLEX COMMERCIAL
- LOGISTICS HUB / INDUSTRIAL PARK
- INDUSTRIAL HUB

SPECIAL PURPOSE
- REGIONAL OPEN SPACE
- INSTITUTIONAL CAMPUS
- AIRPORT
- PUBLIC UTILITY

WORKING DRAFT
PUBLIC REVIEW ONLY

CITY OF DALLAS

PLACETYPE OVERVIEW

Planning District Area Coverage

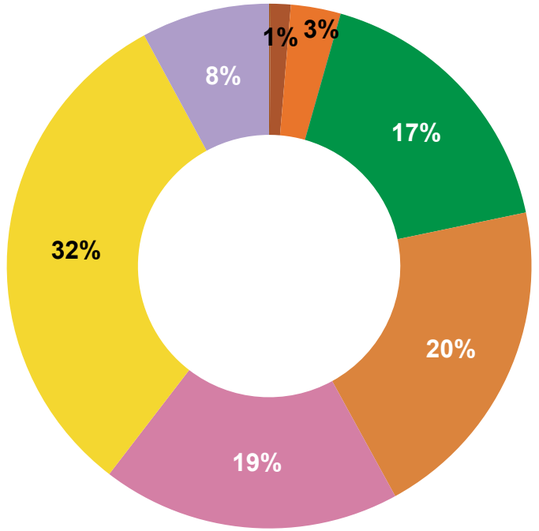

Planning District Description

West Dallas (SW-1) has historically been the hub for industrial activity with half the district being predominantly residential. Over time, the district has witnessed a notable shift from heavy industrial sites to a diverse mix of commercial and mixed-use spaces. Notably, the district boasts the expansive regional Trinity River Corridor, a significant asset that enhances its appeal by providing ample opportunities for recreation and access to vast open spaces.

URBAN DESIGN

Paths

The major arterial transportation routes are efficiently linked in a grid pattern, complemented by minor arterial roads that extend into residential neighborhoods, facilitating vehicular access. Regional connectivity is supplied by I-30 (Tom Landry Freeway) heading east/west and Loop 12 (Walton Walker Freeway) heading north/south. Roughly 60% of the planning district has sidewalks, ensuring convenient and secure pedestrian pathways across the area. However, the absence of sidewalks is prevalent in the southern residential areas, situated south of Singleton Boulevard. The majority of the streets in this planning district are mixed-use with some industrial streets serving the industrial areas.

Districts

West Dallas is located in Council District 6 and 1. This planning district includes the La Bajada neighborhood stabilization overlay.

Landmarks

Notable landmarks of this planning district include the Margaret Hunt Hill Bridge, Margaret McDermott Bridge, Trinity River, Sylvan Thirty, Ronald Kirk Pedestrian Bridge and Trinity Groves. Trinity Groves has become a Dallas landmark offering a diverse array of restaurants, and events, making it a primary entertainment destination.

Nodes

The established nodes in this planning district are along Singleton and along the West Commerce/Fort Worth Avenue corridor between North. Beckley and I-30. These corridors offer essential community services, with food and retail services. Additionally, the node at I-30 and North. Cockrell Hill Road presents a regional attractor, Pinnacle Park, with big-box stores and retail spaces, office facilities, and lodging.

Natural Features

This planning district consists of small neighborhood parks such as Tipton Park, Kingsbridge Park, Fish Trap Lake park, Mattie Nash-Myrtle Davis Park, Bickers Park, Benito Juarez Park, Pueblo Park, Jaycee Zaragoza Park, Bernal Greenbelt and Hattie Rankin Moore Park. The Trinity Skyline trail runs along the Trinity Corridor. Connecting the Trinity View Park to the north, this trail caters to the needs of the residents and enhances the area's recreational opportunities.

PATHS
- PEDESTRIAN /BIKE TRAILS
- INTERSTATE
- DART TRANSIT
- RAILWAY

COMPLETE STREETS
- COMMERCIAL
- INDUSTRIAL
- MIXED USE
- PARKWAY
- RESIDENTIAL

DISTRICTS
- HISTORIC AND CONSERVATION DISTRICTS

LANDMARKS
- FEATURE (REGIONAL)
- GATEWAY (REGIONAL)

NODES
- LIGHT RAIL STATION

NATURAL FEATURES
- FLOODPLAIN
- ESCARPMENT
- PARK (ALL PARKS 5 ACRES OR LESS)

Revised Draft #5 (CPC Final) July 2024

WORKING DRAFT
PUBLIC REVIEW ONLY

SW-2 SOUTHWEST DALLAS / MOUNTAIN CREEK

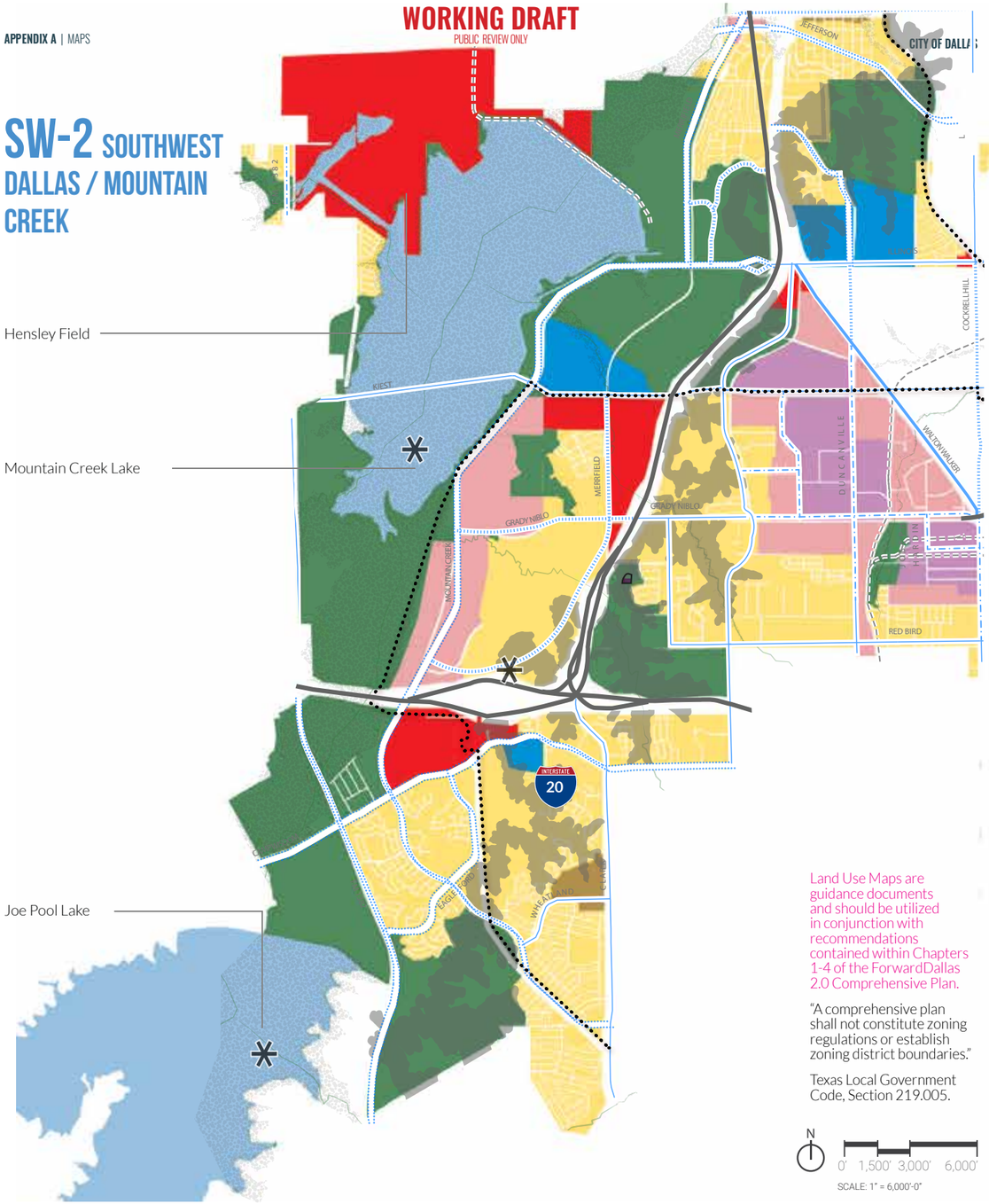

CONTEXT MAP

RESIDENTIAL
- SMALL TOWN RESIDENTIAL
- COMMUNITY RESIDENTIAL
- CITY RESIDENTIAL

MIXED USE
- NEIGHBORHOOD MIXED-USE
- COMMUNITY MIXED-USE
- REGIONAL MIXED-USE
- CITY CENTER

INDUSTRY
- FLEX COMMERCIAL
- LOGISTICS HUB / INDUSTRIAL PARK
- INDUSTRIAL HUB

SPECIAL PURPOSE
- REGIONAL OPEN SPACE
- INSTITUTIONAL CAMPUS
- AIRPORT
- PUBLIC UTILITY

WORKING DRAFT
PUBLIC REVIEW ONLY

PLACETYPE OVERVIEW

Planning District Area Coverage

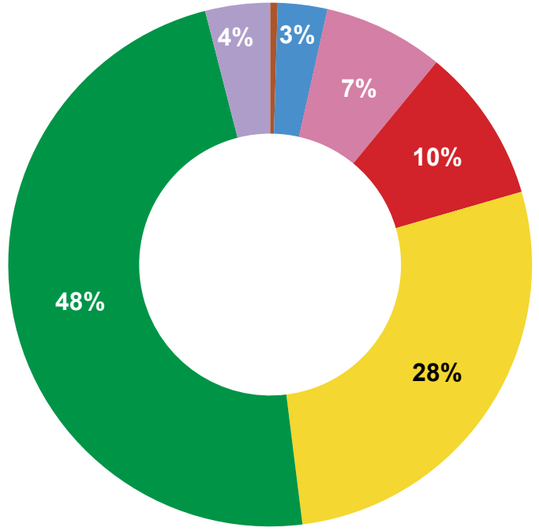

Planning District Description

The Southwest Dallas/Mountain Creek planning district (SW-2) is predominantly characterized by the expansive Mountain Creek Lake and its surrounding open spaces, accentuated by prominent escarpments. While certain parts of the district have established logistics hubs and extensive storage yards, these zones are undergoing a transition. They are gradually evolving into flexible commercial spaces, witnessing a transformation into vibrant housing and retail sectors. Hensley Field situated in the northwest of the district, has a master plan geared toward transforming the area into a dynamic mixed-use community, emphasizing walkability. This will aim to provide a blend of employment opportunities and residential spaces, catering to the needs of local residents.

URBAN DESIGN

Paths

Regional connectivity is supplied by I-20 heading east/west and Texas Spur 408 heading north/south. Roughly 60% of the district has well-maintained sidewalks, ensuring convenient and secure pedestrian pathways across the area. The pedestrian trails link residential areas with the Dallas Escarpment and the Mountain Creek Lake.

Districts

Southwest Dallas / Mountain Creek is located in Council District 3. Only a few of the residential areas are covered by a neighborhood organization or a homeowner's association.

Landmarks

This planning district is rich in natural amenities creating neighborhood and regional landmarks including the escarpment, Mountain Creek Lake, Joe Pool Lake, Dallas Baptist University, Dallas College Mountain View campus, Dallas Fort Worth National Cemetery, Dallas National Golf Club. and Camp Wisdom Boy Scout camp.

Nodes

The established node in the district is the intersection of Keeneland Parkway and South Walton Walker Boulevard, There is a lack of sufficient established nodes in this area that can provide essential community and retail services.

Natural Features

This planning district has some of the steepest topographies and natural vistas due to the escarpment. This geologic formation runs from about I-30 southwest along Texas Spur 408 and down south of Dallas. It creates a natural environment rich in topography and landscape flora that supports native species. Local parks are Arcadia Park and Mountain View Park.

PATHS
- PEDESTRIAN /BIKE TRAILS
- INTERSTATE
- DART TRANSIT
- RAILWAY

COMPLETE STREETS
- COMMERCIAL
- INDUSTRIAL
- MIXED USE
- PARKWAY
- RESIDENTIAL

DISTRICTS
- HISTORIC AND CONSERVATION DISTRICTS

LANDMARKS
- FEATURE (REGIONAL)
- GATEWAY (REGIONAL)

NODES
- LIGHT RAIL STATION

NATURAL FEATURES
- FLOODPLAIN
- ESCARPMENT
- PARK (ALL PARKS 5 ACRES OR LESS)

Revised Draft #5 (CPC Final) July 2024

SW-3 WEST OAK CLIFF

Land Use Maps are guidance documents and should be utilized in conjunction with recommendations contained within Chapters 1-4 of the ForwardDallas 2.0 Comprehensive Plan.

"A comprehensive plan shall not constitute zoning regulations or establish zoning district boundaries."

Texas Local Government Code, Section 219.005.

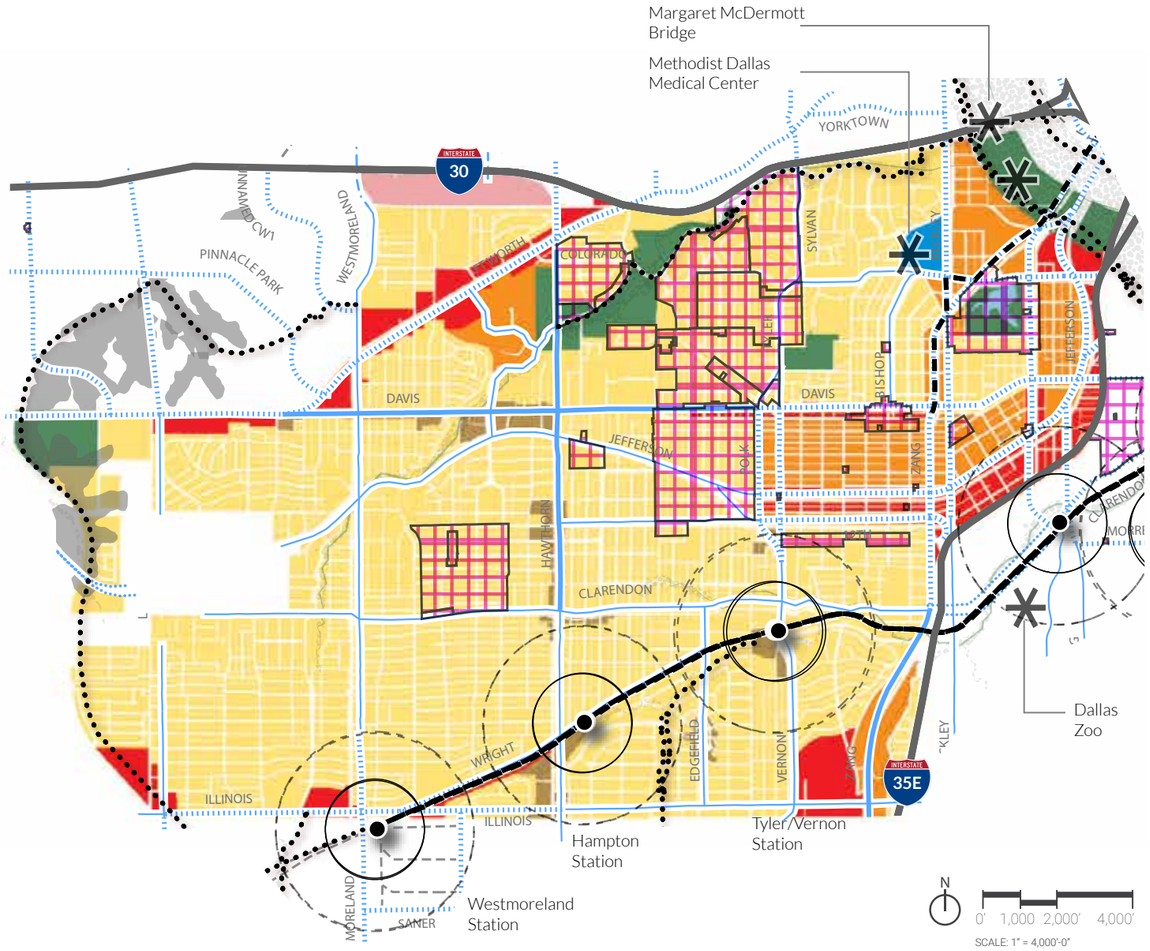

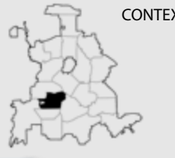

CONTEXT MAP

RESIDENTIAL
- SMALL TOWN RESIDENTIAL
- COMMUNITY RESIDENTIAL
- CITY RESIDENTIAL

MIXED USE
- NEIGHBORHOOD MIXED-USE
- COMMUNITY MIXED-USE
- REGIONAL MIXED-USE
- CITY CENTER

INDUSTRY
- FLEX COMMERCIAL
- LOGISTICS HUB / INDUSTRIAL PARK
- INDUSTRIAL HUB

SPECIAL PURPOSE
- REGIONAL OPEN SPACE
- INSTITUTIONAL CAMPUS
- AIRPORT
- PUBLIC UTILITY

PLACETYPE OVERVIEW

Planning District Area Coverage

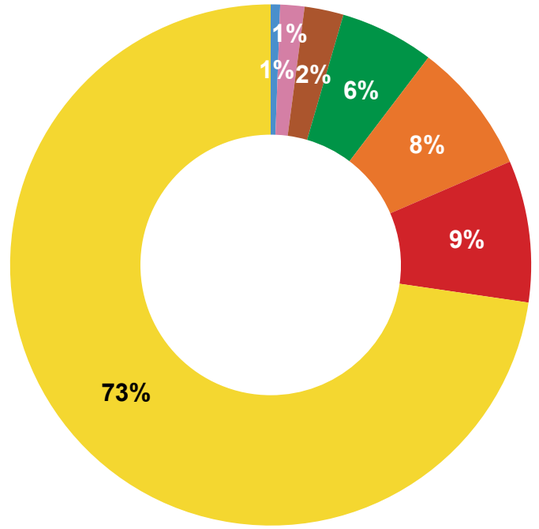

Planning District Description

West Oak Cliff (SW-3) is predominantly residential with some mixed-use and urban residential in areas in the north-east of the district. The mixed-use commercial strip between Jefferson Boulevard and I-35 and along Fort Worth Avenue offer the district retail and community services. The West Oak Cliff planning district houses several of the city's conservation districts, emphasizing its commitment to preserving and nurturing the area's historical significance, and architectural heritage. These conservation areas will maintain the community residential placetype, ensuring the preservation of the district's character. The district has a DART LRT line featuring two distinct transit nodes nestled within well-established single-family neighborhoods, offering convenient park and ride options for local residents.

URBAN DESIGN

Paths

The major arterial transportation routes are efficiently linked in a grid pattern, complemented by minor arterial roads that extend into residential neighborhoods, facilitating vehicular access. Regional connectivity is supplied by I-30 (Tom Landry Freeway) heading east/west and I-35 heading north/south. The community is also served by the DART streetcar line linking this district with downtown Dallas. About 75% of the district has well-maintained sidewalks, ensuring convenient and secure pedestrian pathways across the area. The district contains mixed-use and residential streets serving the various historic and conservation districts in the area.

Districts

West Oak Cliff is located in Council District 1. Most of the residential areas are covered by a neighborhood organization or a homeowner's association. The historic districts include Lake Cliff and Winnetka Heights. The conservation districts include North Cliff, Stevens Park, Kessler Park, King's Highway, Page Avenue, South Winnetka, Greiner and Bishop Eighth.

Landmarks

Notable landmarks of this district are Texas Theatre, Bishop Arts District, Stevens Park Golf Course, Methodist Medical District, and Margaret McDermott Bridge The Bishop Arts District is home to over 60 independent boutiques, restaurants, bars, coffee shops, and art galleries, making it one of Dallas' most unique neighborhoods.

Nodes

The established nodes in this planning district are several intersections along West Davis Street, Jefferson Boulevard, and West Illinois Avenue These nodes offer essential community services, including food and retail services.

Natural Features

This planning district features neighborhood parks such as Kidd Springs Park. Lake Cliff Park, and Kessler Parkway Park. The Coombs Creek Trail runs east-west through the northern part of the district along the Coombs Creek connecting the Trinity River to Annie Stevens Park. The trail benefits the local residents and connects them to the Trinity River, offering access to its scenic beauty and recreational opportunities.

PATHS
- PEDESTRIAN /BIKE TRAILS
- INTERSTATE
- DART TRANSIT
- RAILWAY

COMPLETE STREETS
- COMMERCIAL
- INDUSTRIAL
- MIXED USE
- PARKWAY
- RESIDENTIAL

DISTRICTS
- HISTORIC AND CONSERVATION DISTRICTS

LANDMARKS
- FEATURE (REGIONAL)
- GATEWAY (REGIONAL)

NODES
- LIGHT RAIL STATION

NATURAL FEATURES
- FLOODPLAIN
- ESCARPMENT
- PARK (ALL PARKS 5 ACRES OR LESS)

SW-4 KIEST

Land Use Maps are guidance documents and should be utilized in conjunction with recommendations contained within Chapters 1-4 of the ForwardDallas 2.0 Comprehensive Plan.

"A comprehensive plan shall not constitute zoning regulations or establish zoning district boundaries."

Texas Local Government Code, Section 219.005.



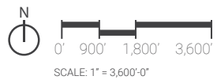

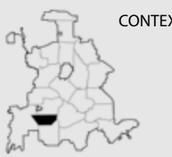

CONTEXT MAP

RESIDENTIAL
- SMALL TOWN RESIDENTIAL
- COMMUNITY RESIDENTIAL
- CITY RESIDENTIAL

MIXED USE
- NEIGHBORHOOD MIXED-USE
- COMMUNITY MIXED-USE
- REGIONAL MIXED-USE
- CITY CENTER

INDUSTRY
- FLEX COMMERCIAL
- LOGISTICS HUB / INDUSTRIAL PARK
- INDUSTRIAL HUB

SPECIAL PURPOSE
- REGIONAL OPEN SPACE
- INSTITUTIONAL CAMPUS
- AIRPORT
- PUBLIC UTILITY

PLACETYPE OVERVIEW

Planning District Area Coverage

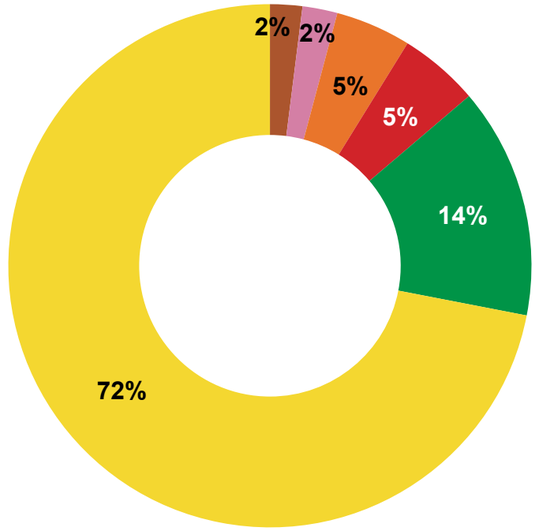

Planning District Description

The Kiest planning district (SW-4) is predominantly community residential with a regional open spaces that stretch from east to west across the district. In close proximity to the Westmoreland DART Station, the surrounding area presents a mixed-use placetype that can foster a thriving Transit-Oriented Development (TOD) in the future. This node sustains a vibrant mix of commercial establishments, dining venues, and retail services.

URBAN DESIGN

Paths

Regional connectivity is supplied by I-35 (LBJ) heading primarily north/south and Loop 12 (Walton Walker Freeway) heading north/south. The major arterial transportation routes are efficiently linked in a grid pattern, complemented by minor arterial roads that extend into residential neighborhoods, facilitating vehicular access. About 75% of the district has well-maintained sidewalks, ensuring convenient and secure pedestrian pathways across the area. The pedestrian trails connect Kiest Park to the surrounding residential areas.

Districts

Kiest is located in Council Districts 4, 3, and 1. Most of the residential areas are covered by a neighborhood organization or a homeowner's association.

Landmarks

Notable landmarks of this district include Kiest Park, Oak Cliff Nature Preserve and many local religious facilities.

Nodes

Established nodes in the planning district are the intersections of West Kiest Boulevard and South Polk Street, West. Kiest Boulevard and South Cockrell Hill Road, and nodes along West Illinois Avenue. These nodes offer essential community services.

Natural Features

This planning district consists of small neighborhood parks such as West Haven Park, Kiest Park, Pecan Grove Park, and Briar Gate Park. The Kiest Park Loop Trail runs east-west through the district catering to needs of the residents and enhances the area's recreational opportunities.

PATHS
- PEDESTRIAN /BIKE TRAILS
- INTERSTATE
- DART TRANSIT
- RAILWAY

COMPLETE STREETS
- COMMERCIAL
- INDUSTRIAL
- MIXED USE
- PARKWAY
- RESIDENTIAL

DISTRICTS
- HISTORIC AND CONSERVATION DISTRICTS

LANDMARKS
- FEATURE (REGIONAL)
- GATEWAY (REGIONAL)

NODES
- LIGHT RAIL STATION

NATURAL FEATURES
- FLOODPLAIN
- ESCARPMENT
- PARK (ALL PARKS 5 ACRES OR LESS)

WORKING DRAFT
PUBLIC REVIEW ONLY

CITY OF DALLAS

WORKING DRAFT
PUBLIC REVIEW ONLY

CITY OF DALLAS
URBAN DESIGN FRAMEWORK MAP

- Neighborhood Center (TOD Typology)
- Mixed-Use Center (TOD Typology)
- City Center (TOD Typology)
- Special Purpose Center (TOD Typology)
- Parks
- Buffer half mile DART
- Rail Stops
- CONNECTION
- HORSE TRAIL
- MAJOR LINEAR
- MAJOR LOOP
- MAJOR NATURE
- Escarpment
- Regional Features
- 0.2 PCT ANNUAL CHANCE FLOOD HAZARD
- FLOODWAY
- AE

Texas Parks & Wildlife, Esri, TomTom, Garmin, SafeGraph, METI/NASA, USGS, EPA, NPS, USDA, USFWS, Texas Parks & Wildlife, Esri, TomTom, Garmin, FAO, NOAA, USGS, EPA, NPS, USFWS

0 1 3 5 Mi

N

WORKING DRAFT
PUBLIC REVIEW ONLY

CITY OF DALLAS

WORKING DRAFT
PUBLIC REVIEW ONLY

CITY OF DALLAS
COMPLETE STREETS MAP

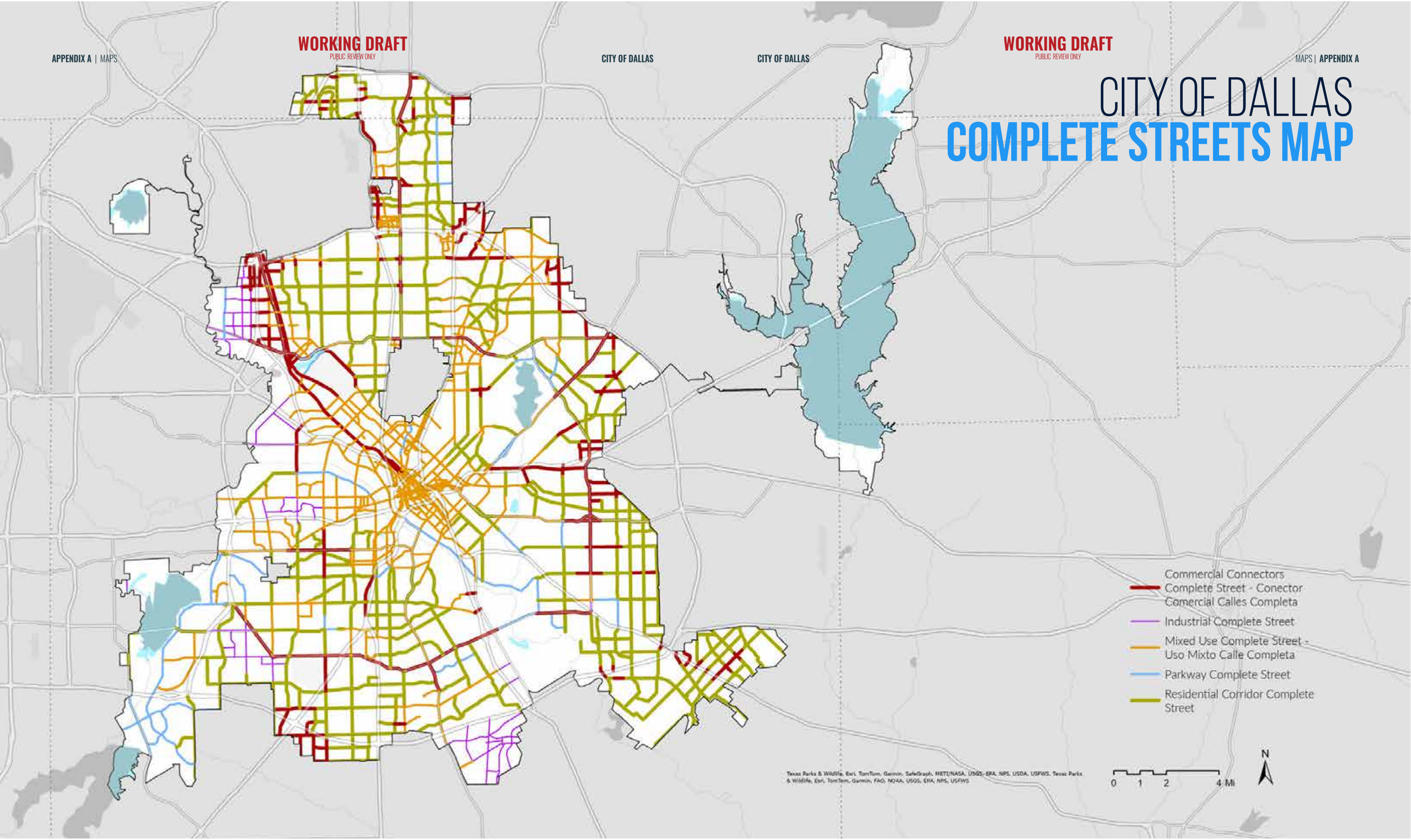

Revised Draft #5 (CPC Final) July 2024

WORKING DRAFT
PUBLIC REVIEW ONLY

CITY OF DALLAS

WORKING DRAFT
PUBLIC REVIEW ONLY

CITY OF DALLAS
HISTORIC DISTRICTS CONSERVATION DISTRICTS + NEIGHBORHOOD STABILIZATION OVERLAYS MAP

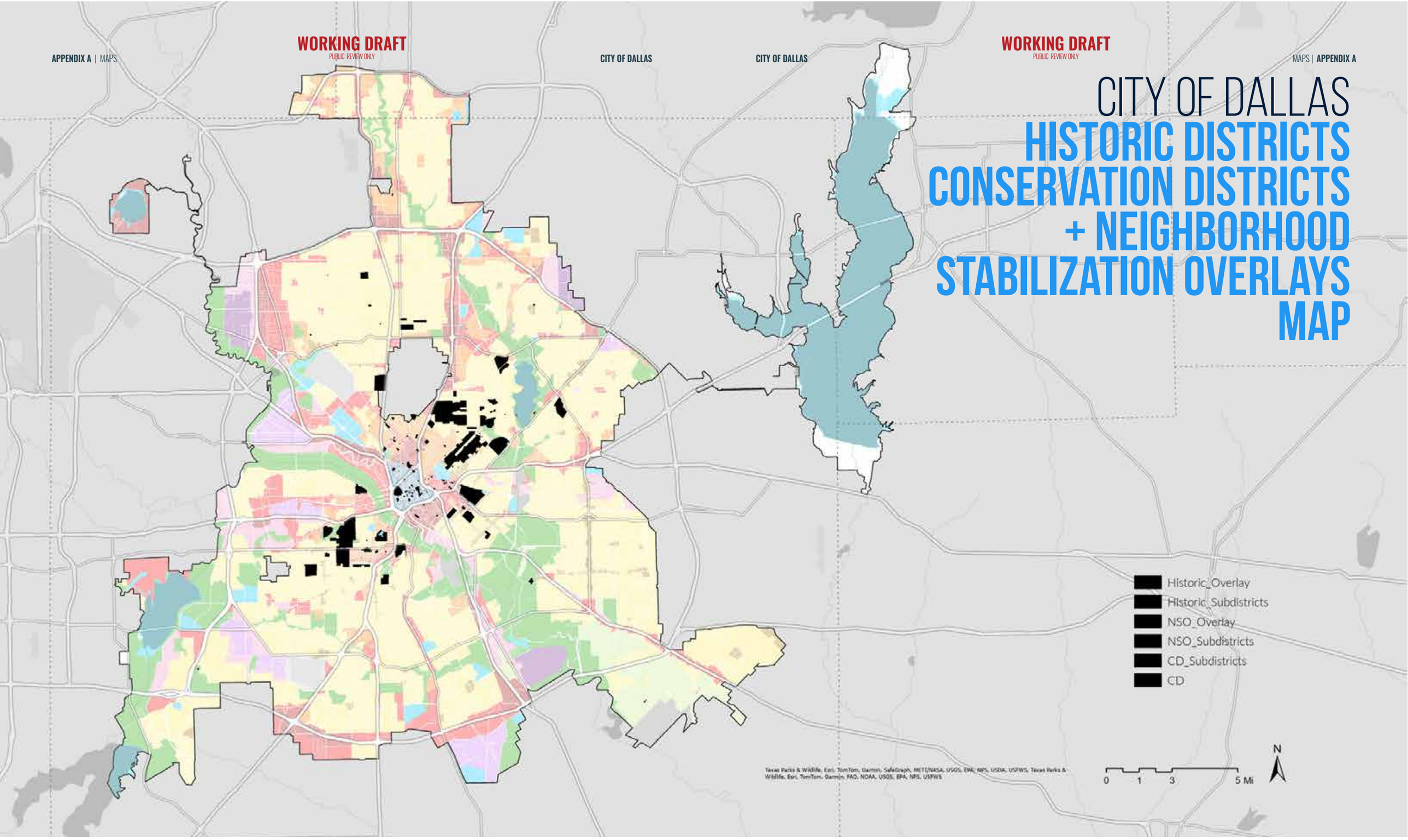

Revised Draft #5 (CPC Final) July 2024

WORKING DRAFT
PUBLIC REVIEW ONLY

CITY OF DALLAS

CITY OF DALLAS

WORKING DRAFT
PUBLIC REVIEW ONLY

CITY OF DALLAS
PARKLAND DEDICATION MAP

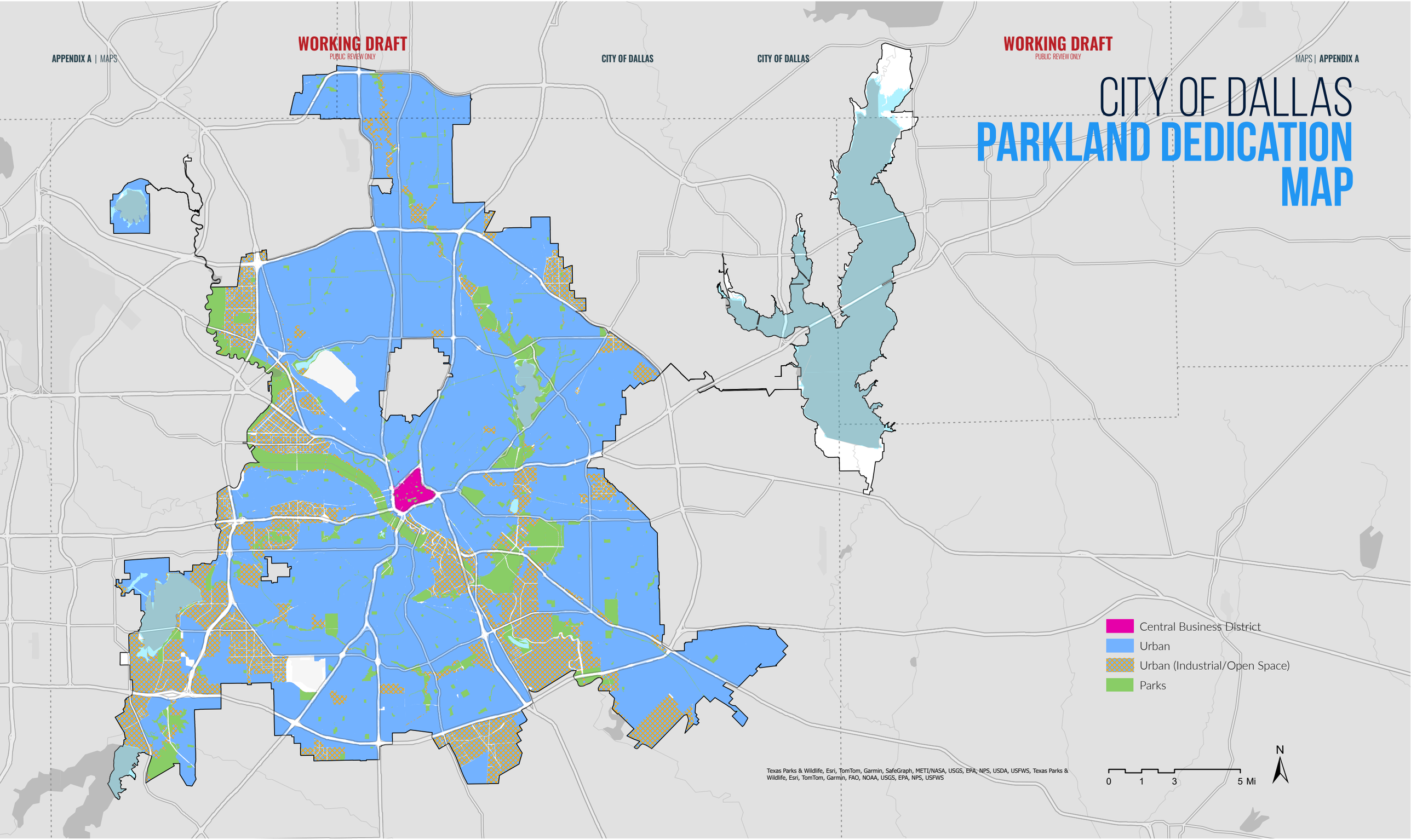



Page Intentionally Left Blank

FORWARDALLAS

CONTENTS

Ch.1 Introduction - **p. B-04**
Ch.2 Socio-Demographic & Economic Snapshot - **p. B-10**
Ch.3 Land Use- **p. B-32**
Ch.4 Urban Design & Built Form - **p. B-46**
Ch.5 Development Equity & Policies - **p. B-58**
Ch.6 Connectivity & Mobility Patterns- **p. B-74**
Ch.7 Parks, Open Spaces & Natural Systems - **p. B-86**
Ch.8 Past Plans, Studies & Reports - **p. B-96**



APPENDIX B: EXISTING CONDITIONS REPORT

OVERVIEW

This analysis provides a foundation to support the recommendations that will be developed throughout the comprehensive planning and community engagement process.



LIST OF FIGURES

Figure 1: forwardDallas! 2006 Policy Update Timeline B-5
Figure 2: forwardDallas! 2006 Vision Illustration B-7
Figure 3: Dallas City Limits B-8
Figure 4: NCTCOG Region with MSA B-11
Figure 5: Population of Dallas and Peer Communities Chart B-13
Figure 6: Area (Square Miles) of Dallas and Peer Communities Chart B-13
Figure 7: Population Density of Dallas and Peer Communities Chart B-13
Figure 8: NCTCOG Region with MSA B-14
Figure 9: 3D Population Density Map - Dallas B-14
Figure 10: 3D Population Density Map - San Antonio B-15
Figure 11: 3D Population Density Map - Minneapolis B-15
Figure 12: 3D Population Density Map - Chicago B-15
Figure 13: 3D Population Density Map - Denver B-15
Figure 14: Population Change in Dallas: 1940 - 2020 ..... B-16
Figure 15: 10-Year Population Growth Rates Peer Communities (1990 - 2020) B-16
Figure 16: NCTCOG Draft Population Projections B-17
Figure 18: Race and Ethnicity: Dallas and Peer Communities B-18
Figure 17: Race and Ethnicity Comparison: Dallas 2010 & 2020 ..... B-18
Figure 19: Race Dot Map B-19
Figure 20: Dallas Age 2020 ..... B-20
Figure 21: Population Change by Age Group 2020 ..... B-20
Figure 23: Dallas Change in Household Income - 5 year B-21
Figure 24: Peer City Median Household Income B-21
Figure 22: Household Income Distribution B-21
Figure 25: Low to Moderate Income Map B-22
Figure 26: Poverty Rate Map B-23
Figure 28: Household and Family size: Dallas, Peer Communities, Dallas-Fort Worth-Arlington MSA, and Texas B-24
Figure 27: Household Type B-24
Figure 29: Peer City Cost Burdened Households B-25
Figure 31: Peer City Median Housing Owner Occupier Value B-25
Figure 30: Peer City Housing Tenure (Occupied/Vacant) B-25
Figure 32: Dallas Job by Industry Top 5 ..... B-26
Figure 33: Dallas Industry Change Top 5 ..... B-27
Figure 34: Job Proximity Index Map B-27
Figure 35: Market Value Analysis (MVA) Map B-29
Figure 36: Improvement Ratio Map B-29
Figure 37: Citywide Existing Land Use Map B-34
Figure 38: Citywide Existing Land Use Chart B-35
Figure 39: Vacant Land-use Map B-36
Figure 41: Vacant Land Use Distribution by Service Areas B-37
Figure 40: Privately Owned Vacant Land Use Distribution Chart B-37
Figure 42: Citywide Zoning Map B-40
Figure 43: Citywide Zoning Chart B-41
Figure 44: Planned Development Districts Map B-43
Figure 45: Special Development Districts Map B-43
Figure 46: Housing/ Building Age Map B-47
Figure 47: Dallas' Urban Design Development Timeline B-48
Figure 48: City Limits Growth Map B-51
Figure 49: Redlining Map of Dallas B-60
Figure 50: Development Equity Land Use Timeline B-62
Figure 51: Development Equity Land Use Timeline (continued) B-64
Figure 52: R/ECAP Industrial Proximity Map B-66
Figure 53: Industrial land-use Proximity Map B-67
Figure 54: Social Vulnerability Index Map B-68

LIST OF FIGURES (CONT.)

Figure 55: Equity Indicators Map B-69
Figure 56: Parks Access Map B-70
Figure 57: Food Access Map B-70
Figure 58: Transit Access Map B-71
Figure 59: Complete Neighborhood Index Map B-71
Figure 60: Thoroughfare Map B-75
Figure 61: Dallas' Urban Design Development Timeline B-76
Figure 62: On and Off-Street Bike Facilities Map B-78
Figure 63: Intersection Density Map B-79
Figure 64: Transit Oriented Development (TOD) and Land Use Map B-80
Figure 65: Transit Oriented Development (TOD) and Zoning B-80
Figure 66: Transit Oriented Development (TOD) and Vacant Land Map B-81
Figure 67: Transit Stop Accessibility Index Map B-81
Figure 68: Freight Rails and Truck Route Map B-82
Figure 69: Airport Contours and Overlays Map B-83
Figure 70: Parks, Recreation and Protected Lands Map B-88
Figure 71: Dallas Urban Tree Canopy Index Map B-89
Figure 72: Heat Island Effect Map B-90
Figure 73: Waterways, Waterbodies and Waterways Map B-91
Figure 74: Flood Hazard Areas Map B-92

LIST OF TABLES

Table 1: Dallas Select Major Land Acquisitions A-54
Table 2: City of Dallas Park Types A-98

1

INTRODUCTION

This Existing Conditions Report presents a snapshot of the City of Dallas' current characteristics, trends, and policies across several areas of analysis, including economic and demographic characteristics, existing land use, connectivity & mobility, current zoning, urban design, and natural open space resources.



FORWARDDALLAS! COMPREHENSIVE PLAN (2006)

The City of Dallas adopted its first comprehensive plan, forwardDallas!, in 2006. The stated goal of the plan was to guide future development in the City by outlining recommendations connected to land use, economic development, housing, transportation, urban design, environment, and neighborhood policies.

These seven (7) policies sections, referred to as "elements", have been stewarded by various departments within the City. Since the plan's adoption, most of these individual elements have been updated through stand-alone policy documents from corresponding City departments **(see Figure 1)**. Only the Land Use and Urban Design elements have not received full updates since 2006.

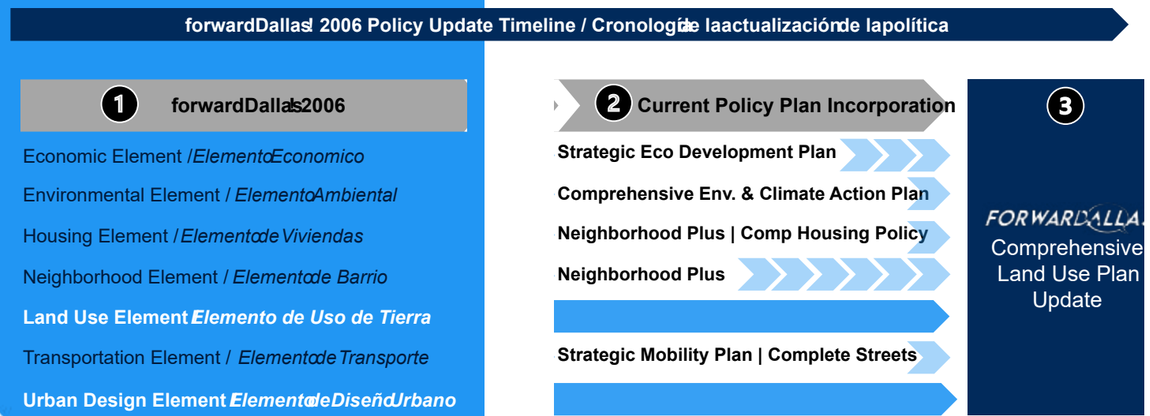

Figure 1: forwardDallas! 2006 Policy Update Timeline



The principal task for the ForwardDallas Comprehensive Land Use Plan Update (ForwardDallas Update) is to establish an equitable and sustainable land use and urban design framework for the city.

This update will build upon community input, past planning efforts, other recently adopted citywide plans, and planning best practices, while aligning with both state and city guidelines regulating comprehensive plans.

City of Dallas:
"The purpose of this comprehensive plan is to promote sound development of the city and promote the public health, safety, and welfare. The comprehensive plan…sets forth policies to govern the future physical development of the city [and]… serve[s] as a guide to all future city council action concerning land use and development regulations, urban conservation and rehabilitation programs, and expenditures for capital improvements."[1]

State of Texas:
"The governing body of a municipality may adopt a comprehensive plan for the long-range development of the municipality…"[2]

The following sections of this report summarize Dallas' current conditions and identify key factors that impact future land use and urban-design considerations. This report provides a snapshot of seven (7) chapters of analysis, including:

- Socio-Demographic & Economic Snapshot
- Land Use
- Urban Design & Built Form
- Development Equity & Policies
- Connectivity & Mobility Patterns
- Parks, Open Spaces & Natural Systems
- Past Plans, Studies & Reports

This report will inform ongoing conversations with the community, public agency partners, city-appointed leaders, and elected decision-makers around key land use issues and priorities. Ultimately, this analysis will guide and support the final plan's citywide recommendations, in conjunction with a holistic community engagement program.

1 City of Dallas. Dallas Development Code: Chapter 51(1). August, 7, 2022. https://codelibrary.amlegal.com/codes/dallas/latest/dallas_tx/0-0-0-27687]

2 State of Texas. Texas Local Government Code: Title 7, Chapter 213: Municipal Comprehensive Plans. August 8, 2022. https://statutes.capitol.texas.gov/Docs/LG/htm/LG.213.htm

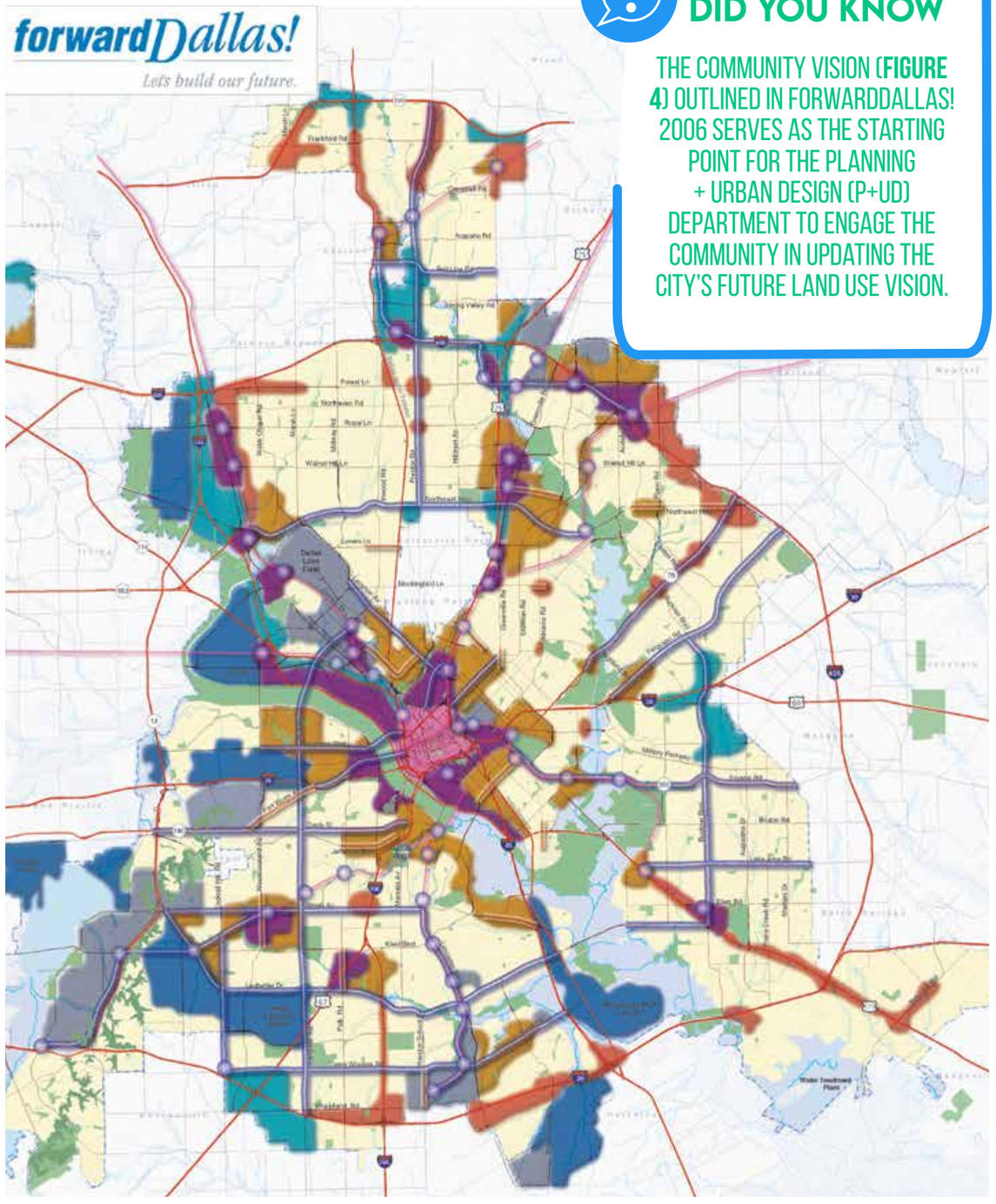

DID YOU KNOW

THE COMMUNITY VISION (**FIGURE 4**) OUTLINED IN FORWARDDALLAS! 2006 SERVES AS THE STARTING POINT FOR THE PLANNING + URBAN DESIGN (P+UD) DEPARTMENT TO ENGAGE THE COMMUNITY IN UPDATING THE CITY'S FUTURE LAND USE VISION.

Figure 2: forwardDallas! 2006 Vision Illustration

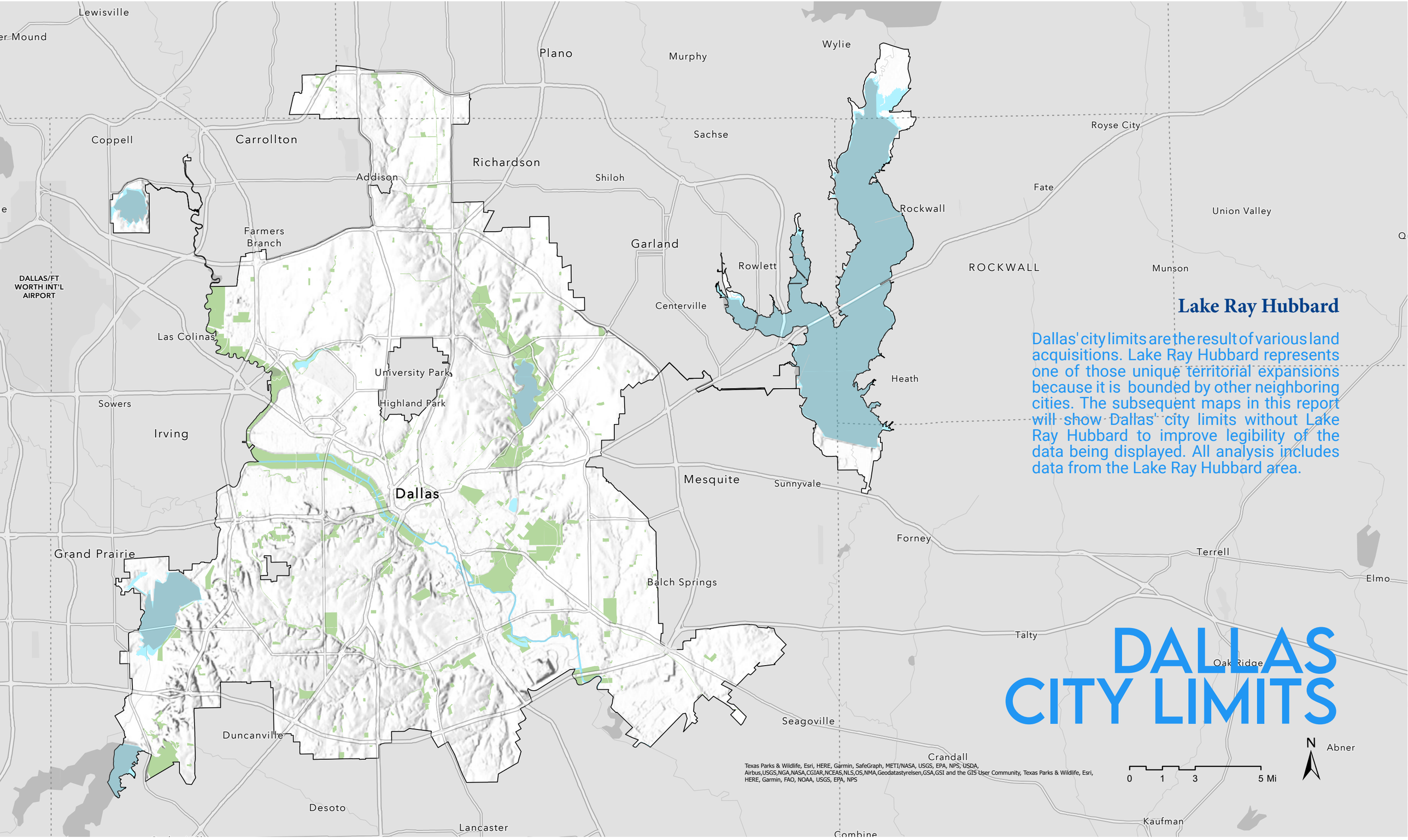

Figure 3: Dallas City Limits

02

The Socio-Demographic and Economic Snapshot provides existing characteristics and future trends of Dallas' current population. Understanding the city's demographics allows City staff and appointed and elected officials to better respond to an area's needs, provide necessary services, and predict future demands more adequately. The following snapshot lays a foundation for future policy recommendations by providing an understanding of the base conditions that impact land use in Dallas.

SOCIO-DEMOGRAPHIC & ECONOMIC SNAPSHOT



REGIONAL CONTEXT

The City of Dallas is part of the Dallas-Fort Worth-Arlington Metropolitan Statistical Area (MSA), better known as the Dallas-Fort Worth (DFW) Metroplex, which sits within the North Central Texas Council of Governments boundary **(see Figure 4)** Most of Dallas' city limits reside within Dallas County (of which Dallas is the county seat), but portions of the city extend into Collin, Denton, Kaufman, and Rockwall Counties.

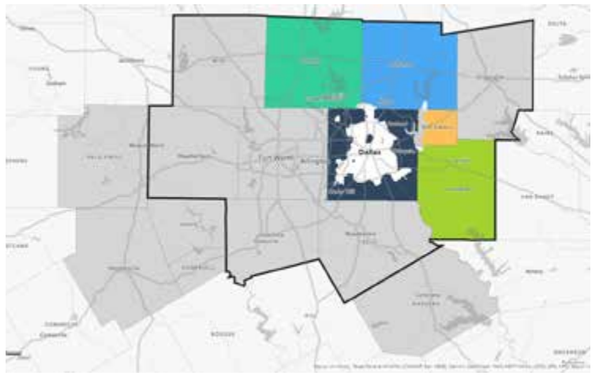

Figure 4: NCTCOG Region with MSA

Selection of Peer Cities

Throughout this chapter, Dallas' socio-demographic and economic analysis will be compared to select peer cities throughout the country. Over thirty (30) peer cities were reviewed and analyzed by staff, and the following four (4) were identified for inclusion in this report based on key factors: San Antonio, Minneapolis, Chicago, and Denver. These peer cities were selected based on relevant regions in the state and nation with similar or aspirational growth trends, demographics, geographic areas, and/or comprehensive planning goals.

- **San Antonio**
  Similarly-sized Texas city with a relatively recent comprehensive plan (2016) and a majority Hispanic/Latino(a)/Latinx population.
- **Minneapolis**
  Recently completed comprehensive plan (2019) that addressed similar focus topics and issues confronting Dallas.
- **Chicago**
  Similar demographic make-up to Dallas and part of the nation's largest three (3) metro areas, which the DFW Metro Area is projected to surpass within the next 20 years.[1,2,3]
- **Denver**
  Recently completed comprehensive plan (2019), has a similar population density to Dallas, and has developed a Transit Oriented Development (TOD) Strategic Plan as part of its implementation program.

Demographics

Population Overview

According to the US Census Bureau, Dallas' population of 1.3 million is the ninth (9th) largest in the nation and makes up approximately one-fifth (18%) of the DFW Metro's total population of 7.8 million[4,5]. When compared to the four (4) peer cities used for comparison purposes in this report, Dallas' population represents the median or middle value of the data set (the value separating the higher half and lower half) in addition to representing the approximate average (mean) of the population values, which is 1,326,173 **(see Figure 5)**.

Density

Population density is generally measured by the number of people in a certain area. See **Figure 6** for a comparison of Dallas' land area in comparison to the peer communities. Density is also often measured by number of dwelling units per acre. A city's land use patterns, and the intensity of those patterns, influence an array of topics including access to jobs and services, walkability, cost of goods and services, housing affordability, and public health.

When compared to the peer cities, Dallas is the second-least-dense city at just under 4,000 people per square mile (**see Figure 7)**, only to be trailed by San Antonio with a population density of 3,112 people per square mile.

1 Dallas Morning News. March 22, 2018. When will D-FW overtake Chicago to become the nation's 3rd largest metro area? https://www.dallasnews.com/business/2018/03/22/when-will-d-fw-overtake-chicago-to-become-the-nation-s-3rd-largest-metro-area/; 2018

2 Chicago Metropolitan Agency for Planning. Chicago Region Socioeconomic Forecast. November 2016. https://datahub.cmap.illinois.gov/dataset/89f66569-5f51-4c14-8b02-5ecc1ca00909/resource/a812de2f-d465-47f2-87df-0427e81da2cf/download/CMAPSocioeconomicForecastFinal-Report04Nov2016.pdf

3 North Central Texas Council of Governments (NCTCOG). Draft 2045 Demographic Forecast. Dec 2021. https://rdc.dfwmaps.com/pdfs/Draft%20Place%20Summaries.pdf

4 U.S. Census Bureau, Population Division, Annual Estimates of the Resident Population for Incorporated Places of 50,000 or More, Ranked by July 1, 2021 Population: April 1, 2020 to July 1, 2021 (May 2022)

5 US Census Bureau, Population Division, Annual Estimates of the Resident Population for Metropolitan Statistical Areas in the United States and Puerto Rico: April 1, 2020 to July 1, 2021 (CBSA-MET-EST2021-POP)

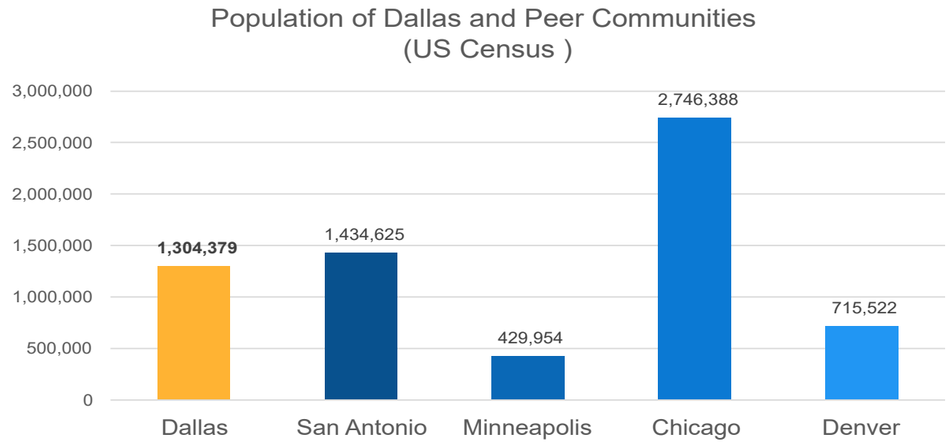

Figure 5: Population of Dallas and Peer Communities Chart

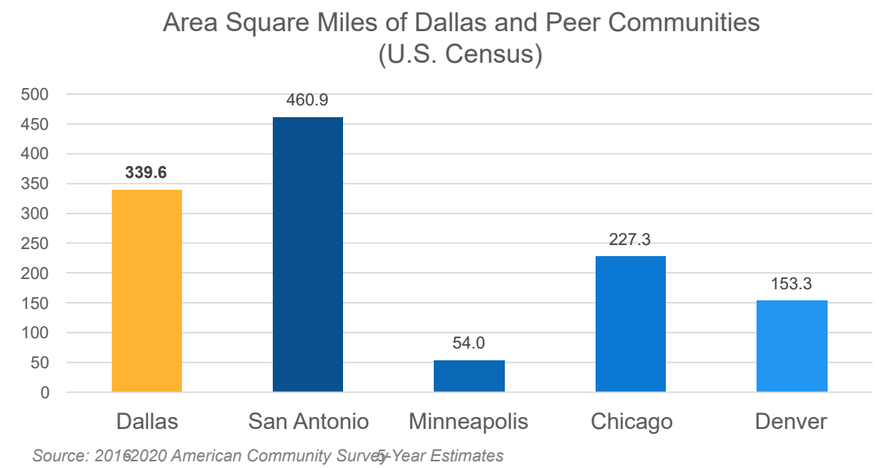

Figure 6: Area (Square Miles) of Dallas and Peer Communities Chart

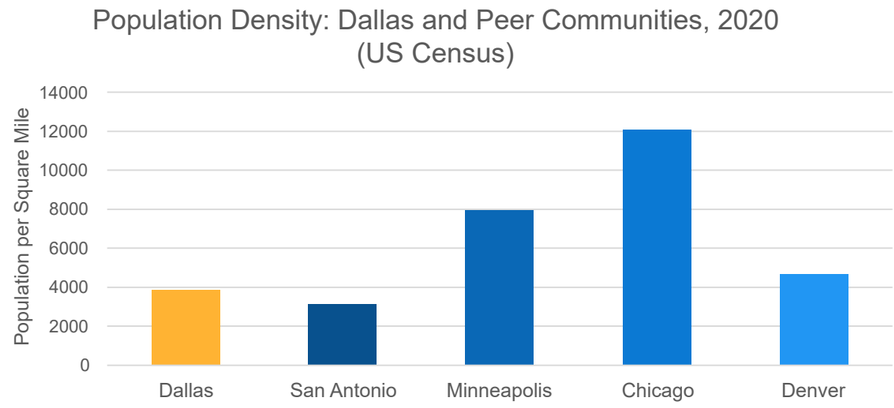

Figure 7: Population Density of Dallas and Peer Communities Chart

Population Density

The areas of the city with the densest populations are primarily located north of Interstate Highway 30 (I-30), with less dense areas located south of I-30 (see Figure 13).

Figures 10 through 15 provides a comparative 3D representation of how residents of each peer city are geographically distributed[1].

Of the peer cities, Dallas has a higher percentage of clusters of density above 3000 people per square mile with denser clusters around Downtown, the Southwest, and Northern regions of the city.

As future planning efforts prepare for this increased population, it'll be important to apply best practices from cities with similar densities in addition to providing contextual examples to the public when presenting land use scenarios.

[1] Esri Living Atlas World Population 2020 Estimates (Esri)



Figure 8: NCTCOG Region with MSA

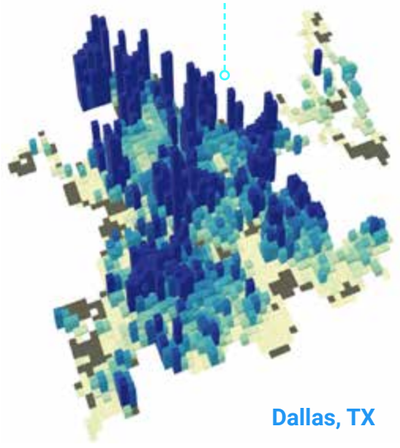

3,840 POP/SQ MI

Dallas, TX

Figure 9: 3D Population Density Map - Dallas

3,112 POP/SQ MI



San Antonio, TX

Figure 10: 3D Population Density Map - San Antonio

7,962 POP/SQ MI



Minneapolis, MN

Figure 11: 3D Population Density Map - Minneapolis

12,082 POP/SQ MI



Chicago, IL

Figure 12: 3D Population Density Map - Chicago

4,667 POP/SQ MI



Denver, CO

Figure 13: 3D Population Density Map - Denver

Growth and Change

Dallas' population has grown by 9% during the last 10 years (**see Figure 14 & 15**). However, this is significantly less than the growth rate of both the DFW Metro (43%) and the State of Texas (26%) during this same period.

Understanding where and how much growth is expected within the City helps predict future land use patterns and corresponding infrastructure needs that may be required to support new development.

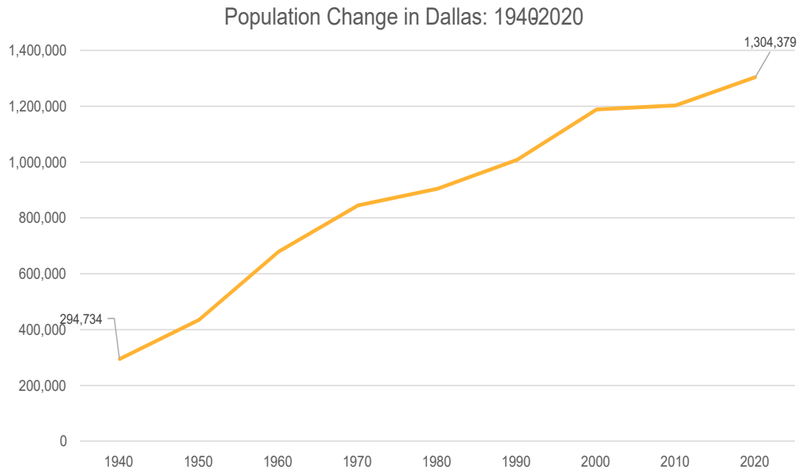

Figure 14: Population Change in Dallas: 1940 - 2020

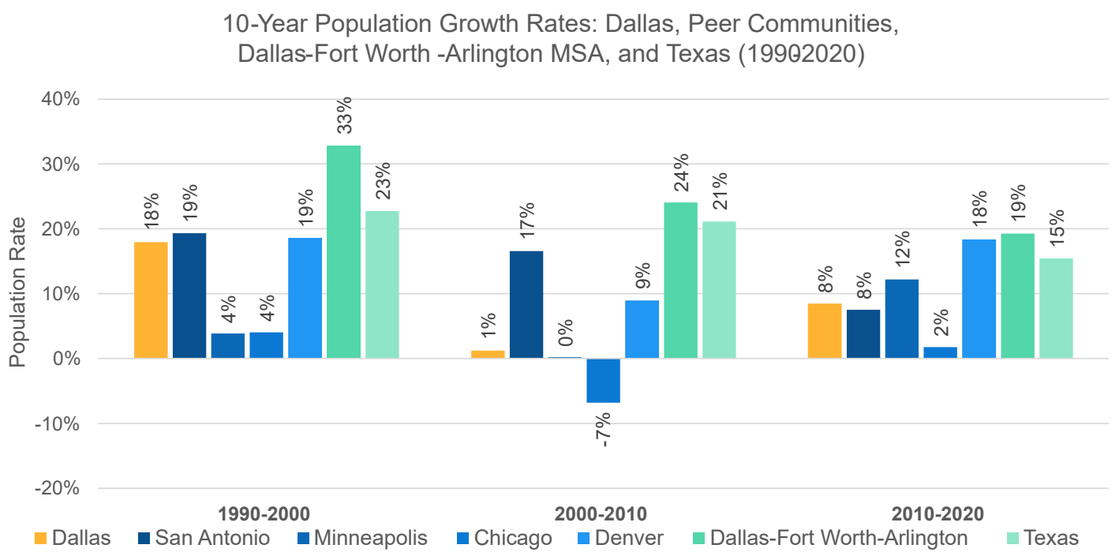

Source: 1990 Census of Population, 2000 Decennial Census, and 2010-2020 American Community Survey 1-Year Estimates

Figure 15: 10-Year Population Growth Rates Peer Communities (1990 - 2020)

In the most recent metropolitan transportation plan, Mobility 2045 Update, NCTCOG projected that the city's population will continue to grow over the next 20 years to 1.6 million by 2045, an increase of 300,000 additional people when accounting for births and deaths.[1] (**see Figure 16**). For context, 300,000 is the approximate population of the entire city of Plano, TX.

1 North Central Texas Council of Governments (NCTCOG). 2045 Demographic Forecast.

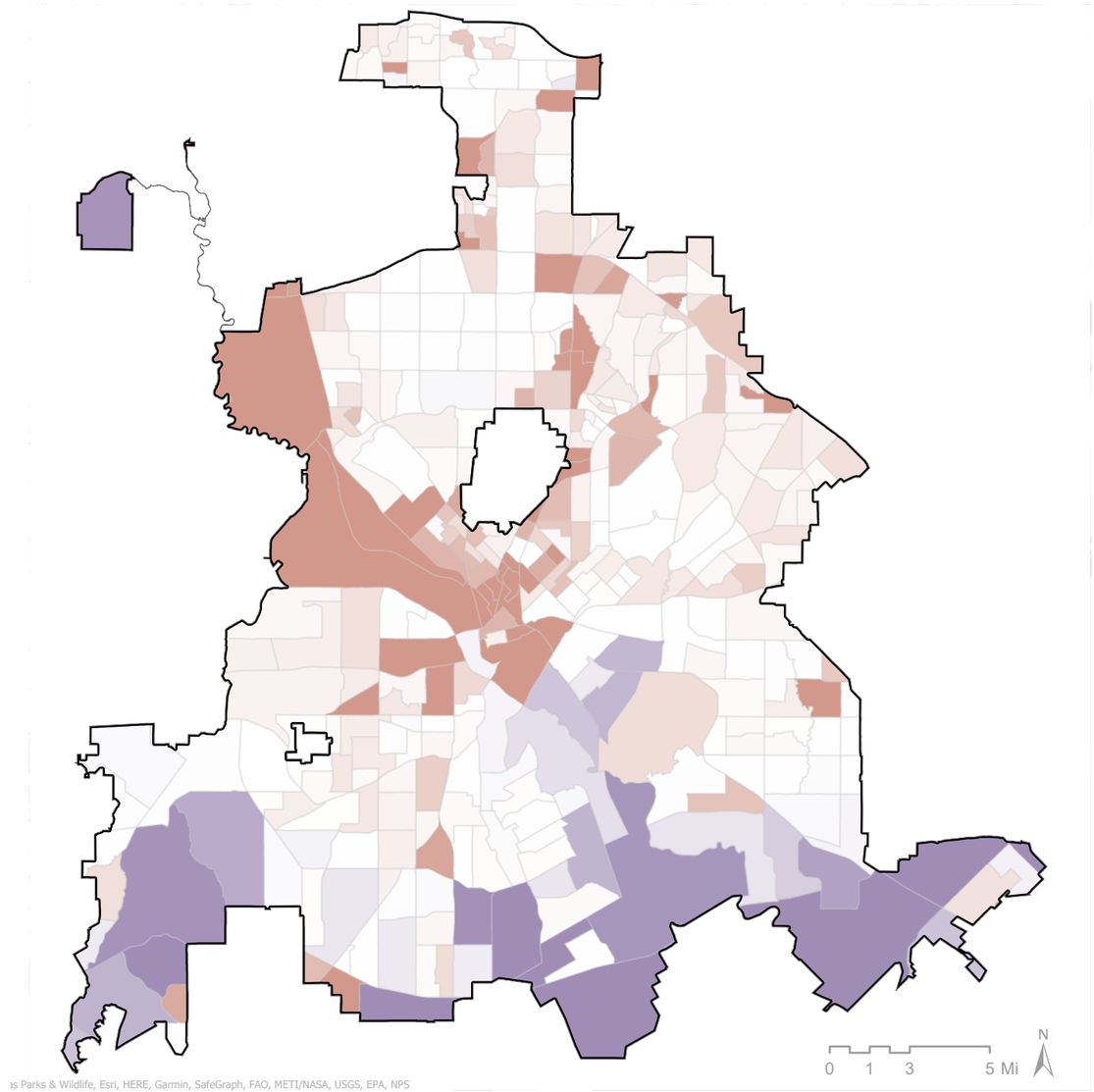

Figure 16: NCTCOG Draft Population Projections

Race and Ethnicity

Dallas currently has one of the largest Black, Indigenous, and Persons of Color (BIPOC) populations amongst the peer cities at just over seventy-one percent (71%), including a Hispanic population of 42% (**see Figure 17**). The City's racial and ethnic composition has remained relatively unchanged over the last decade with no group growing or shrinking by more than a percentage point (**see Figure 18**). When observing the geographic distribution of races and ethnicities throughout the city, several observations can be made (**see Figure 19**). For one, the Hispanic population has concentrated in West Oak Cliff, East Dallas, and portions of Northwest Dallas. The Black population is concentrated in Southern Dallas, and the White population is concentrated in Central, Northeast, and Far North Dallas. These geographic patterns are a result of numerous factors, including but not limited to, historic and ongoing segregation, redlining, and the annexations of neighboring communities. These factors will be further analyzed in subsequent chapters of this report.

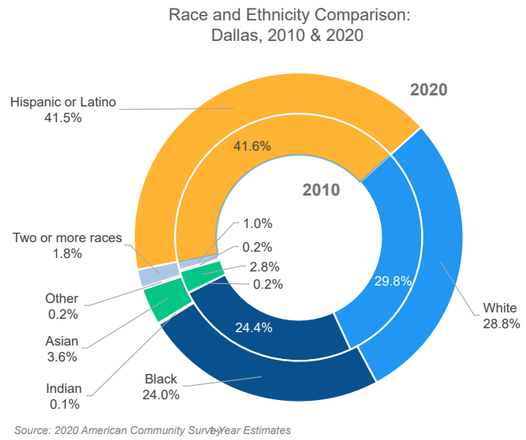

Figure 17: Race and Ethnicity Comparison: Dallas 2010 & 2020

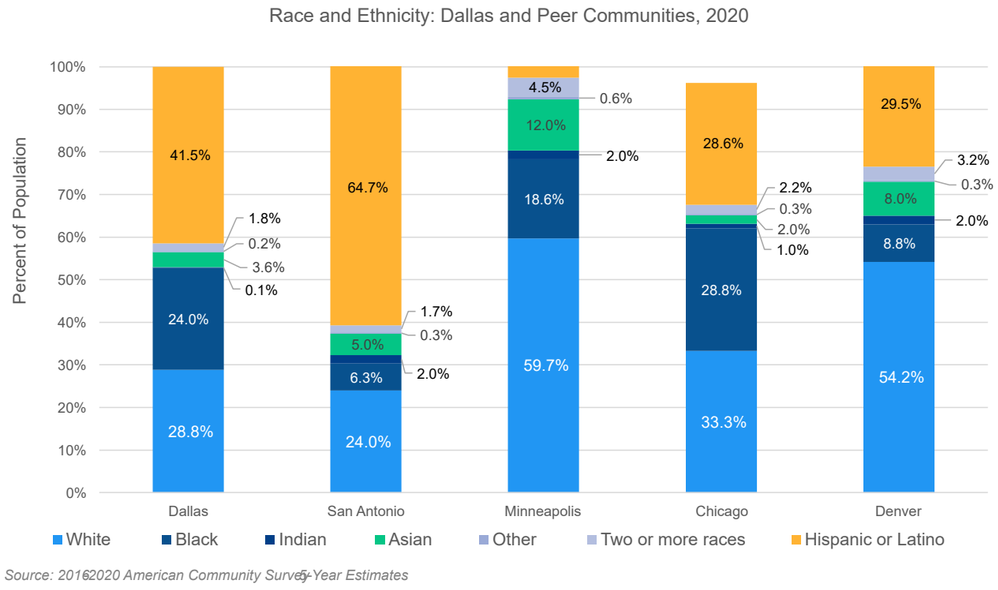

Figure 18: Race and Ethnicity: Dallas and Peer Communities

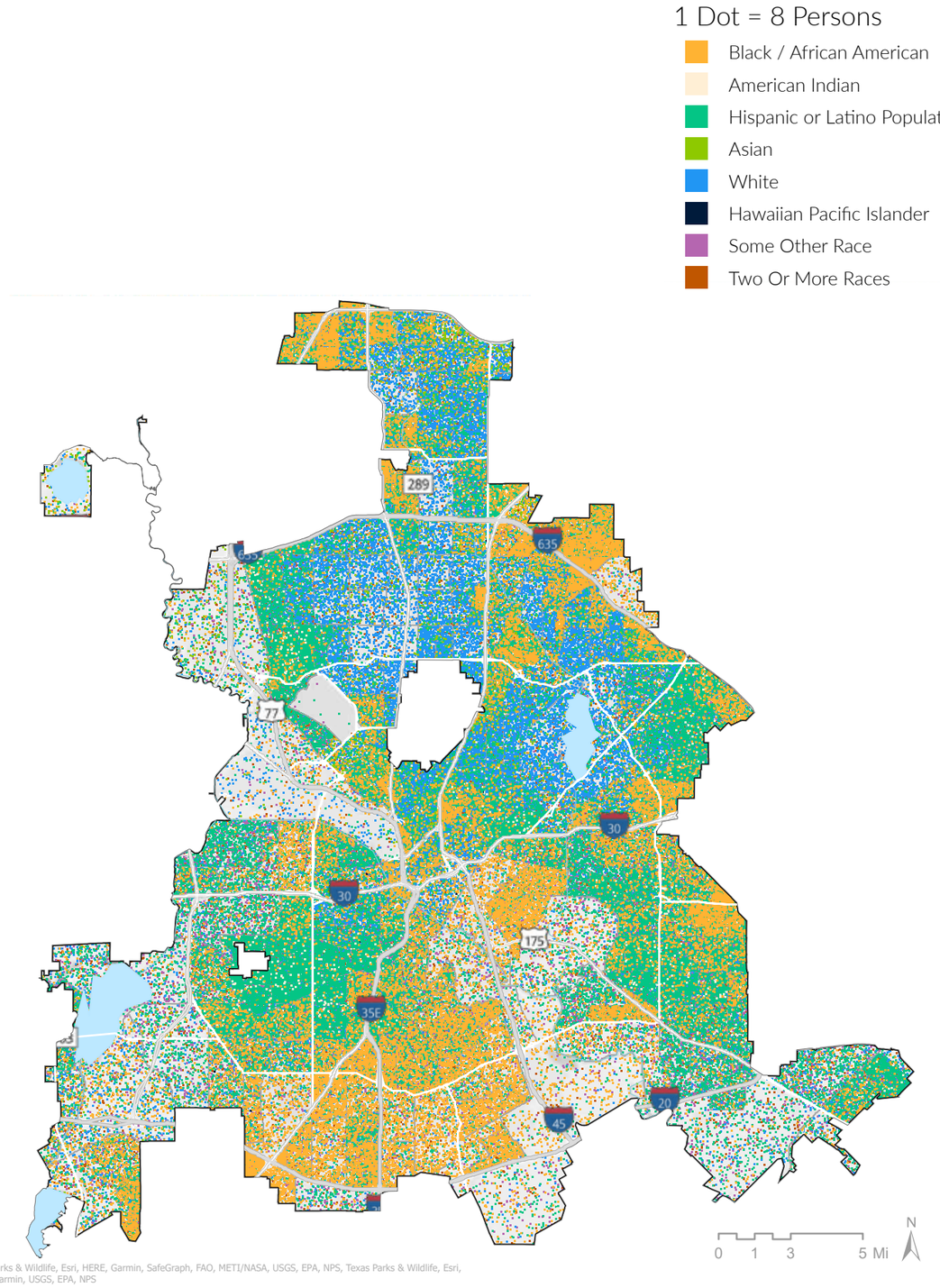

Figure 19: Race Dot Map

Age Distribution

The 20-34 and 35-54 age groups make up more than half of Dallas' population (**see Figure 20**). Over the past two decades, age distributions with the City have shown significant change, primarily amongst persons over the age of 55 (**see Figure 21**). Both the 55-64 and over 65 populations have grown 36% between 2010 and 2020. In comparison, the next largest age group (20 – 34) only grew by 12.5% during the last ten (10) years. When coupled with the fact that the only age group that shrunk during the last ten year was the under-5 population, future land development will need to accommodate an increasing aging population.

Figure 20: Dallas Age 2020

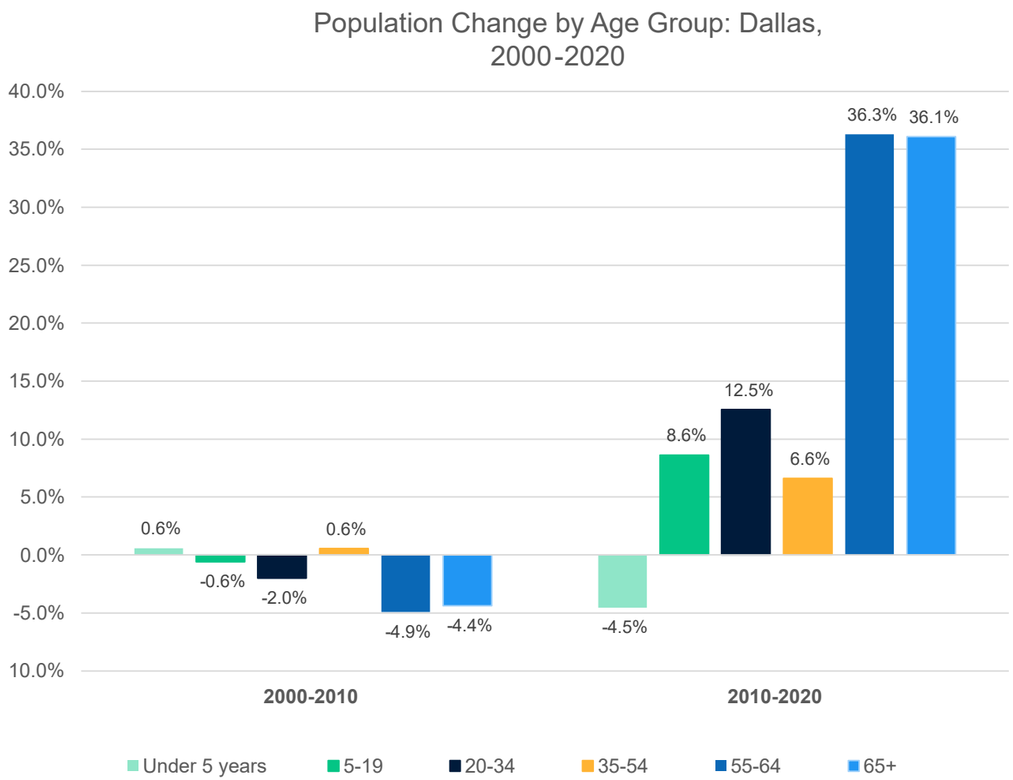

Figure 21: Population Change by Age Group 2020

Income

Dallas has seen an overall growth in median household incomes since 2010, a thirty-four percent (34.1%) increase from around $41,000 to just under $55,000 (**see Figures 22 & 23**) Although there has been a steady rise in incomes, all peer cities and regions outperformed Dallas' household income growth (**see Figure 24**). With home prices continuing to rise, incomes for a majority of the population have not kept pace.

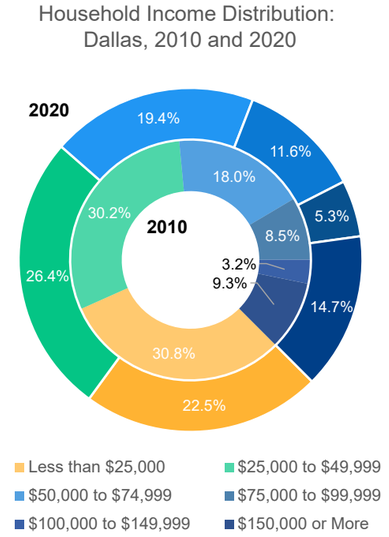

Figure 22: Household Income Distribution

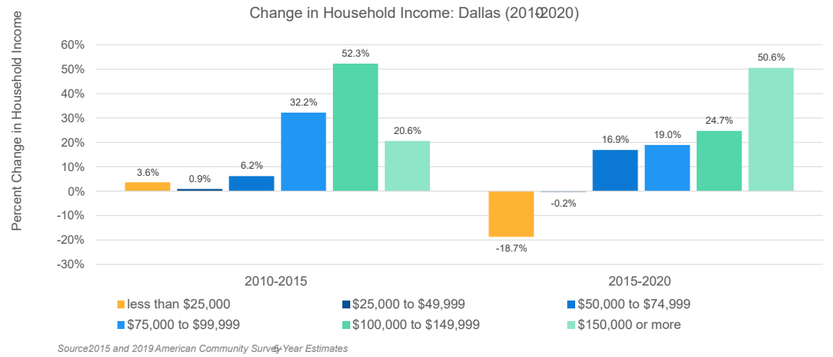

Figure 23: Dallas Change in Household Income - 5 year

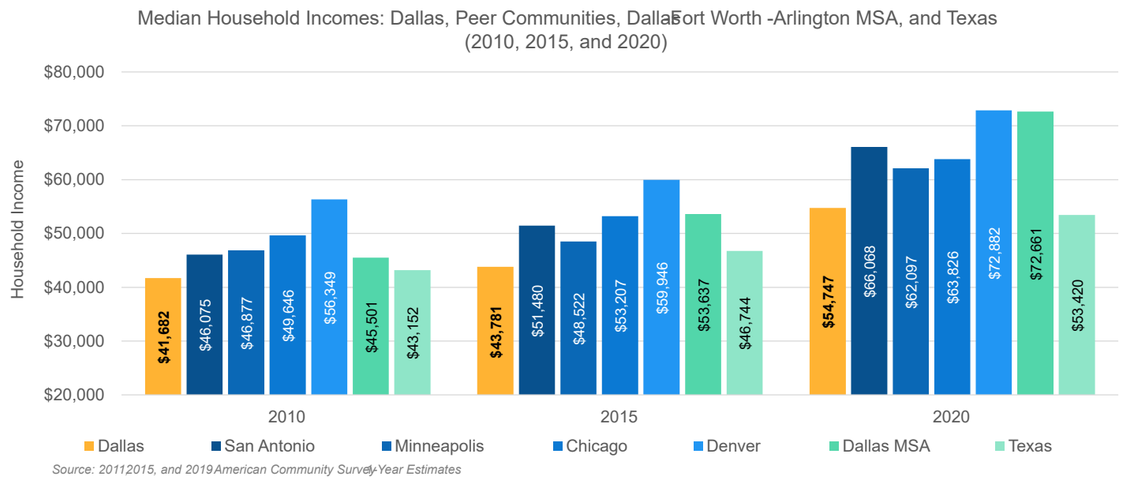

Figure 24: Peer City Median Household Income

Income

Low-to-Moderate Income (LMI) means any census tract (or equivalent geographic area defined by the Bureau of the Census) in which at least 50% of households have an income less than 60 percent of the Area Median Gross Income (AMGI), or which has a poverty rate of at least 25% (**see Figure 25**).

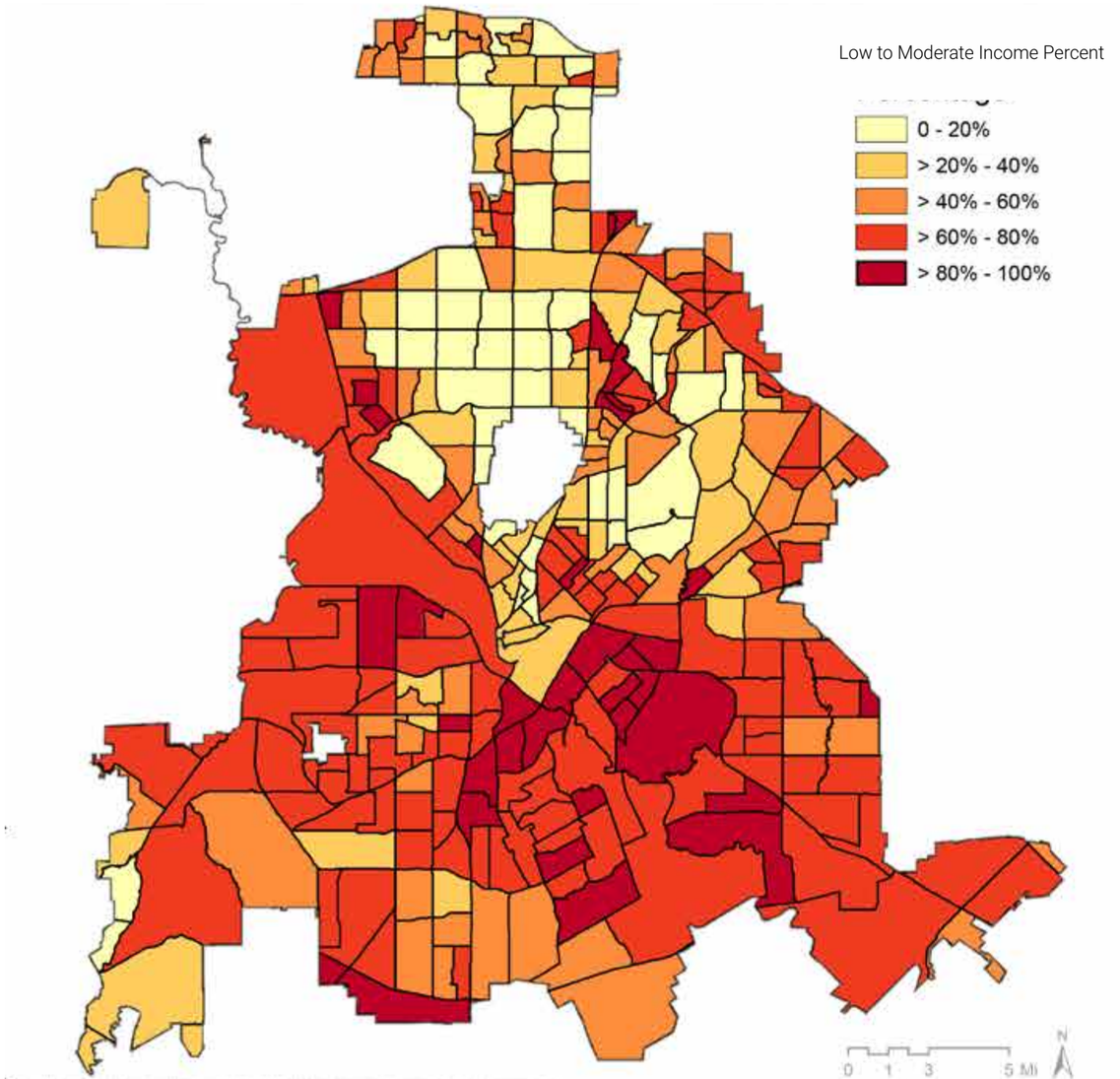

Figure 25: Low to Moderate Income Map

Poverty

Dallas leads all Texas peer city groups in the total number of persons living in poverty at 18.1%, while the percentage of people making over six figure incomes has increased by nearly 25%. When analyzing the spatial patterns of Dallas' population living in poverty and whose income would be considered low-to-moderate, the two populations are similarly located within the city which is primarily south of I-30, Northwest Dallas, and portions of Northeast Dallas (**see Figure 26**).

Concentrated poverty has significant implications for land use issues, as explored in Chapter 4: Development Equity. Some of those issues include industrial proximity to residential use (environmental justice), historic redlining, and access to key amenities and services that often disproportionately impact persons living in poverty.

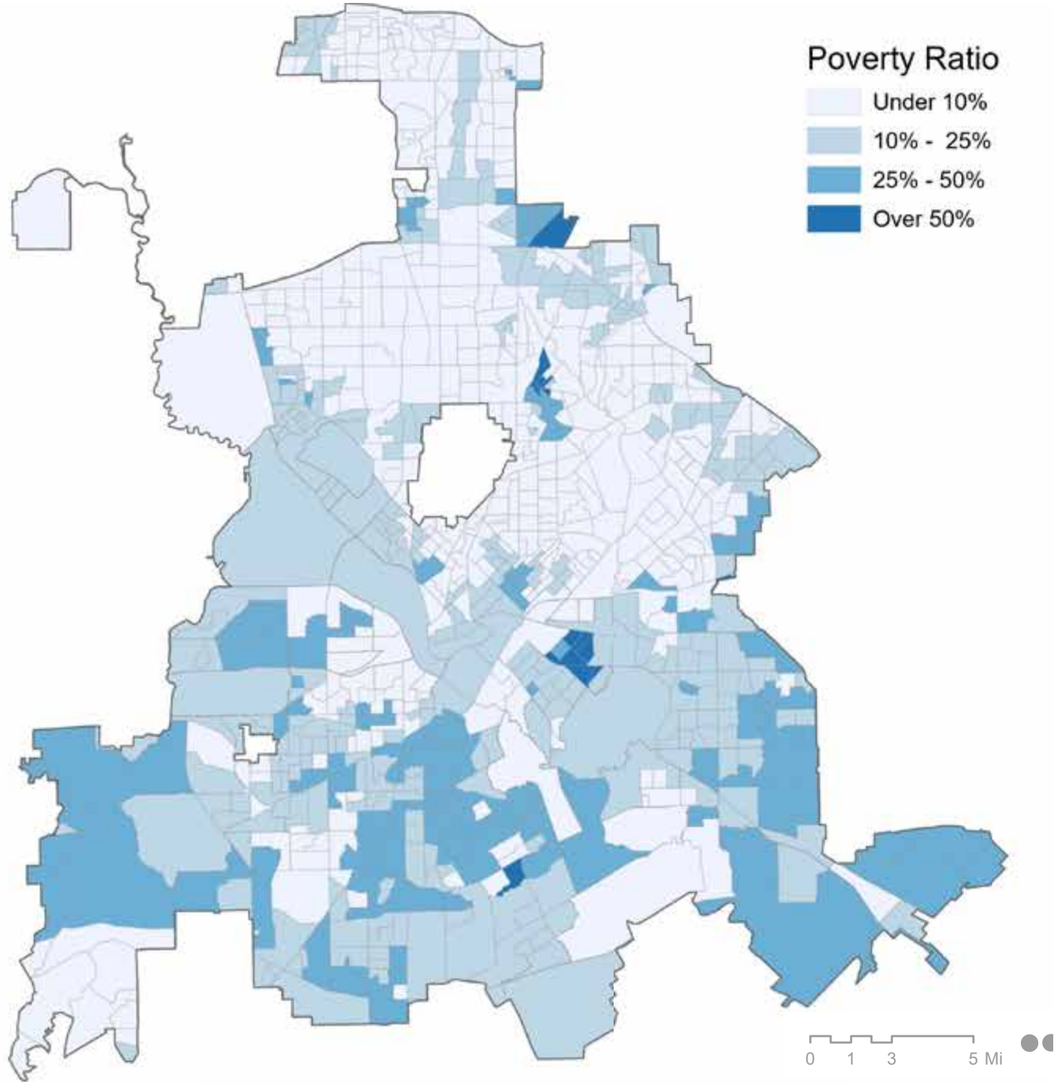

Figure 26: Poverty Rate Map

Household

Family size across all peer cities and regions were similar at around 3.4 people per household (**see Figure 27**). but when compared to the rest of the DFW region, the state, and the peer city of San Antonio, Dallas has a lower household size at 2.5 people. Conversely, Dallas' household size is higher than all peer cities outside the state of Texas. Dallas' household type percentage breakdown can be viewed in **Figure 28.** As household sizes are higher compared to most other peer regions, this factor impacts future housing need in relation to the other trends described in this section, namely the rising price of housing. These issues must be considered in concert for future land use planning around housing type, location, and production goals.

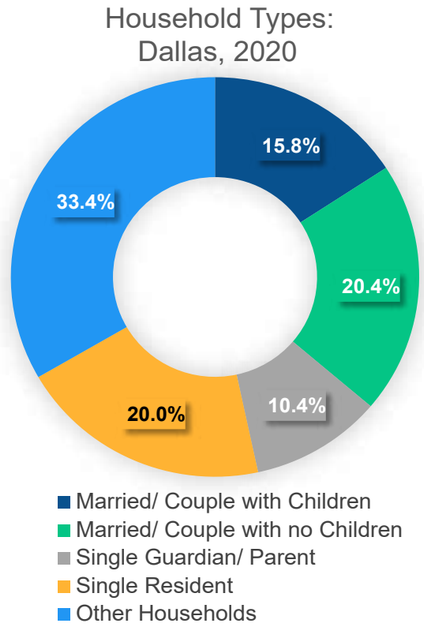

Source: 2016-2020 American Community Survey 5-Year Estimates

Figure 27: Household Type

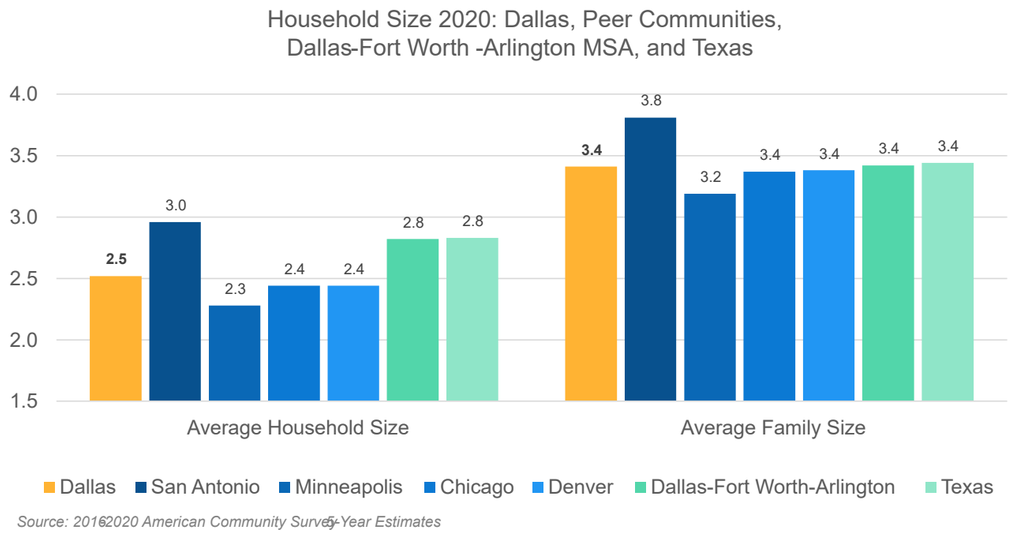

Source: 2016-2020 American Community Survey 5-Year Estimates

Figure 28: Household and Family size: Dallas, Peer Communities, Dallas-Fort Worth-Arlington MSA, and Texas

Housing

According to US Census American Community Survey, 44.3% of Dallas renters and 25.1% of owners-households are considered cost-burdened (**see Figure 29**). The Bureau defines a "cost-burdened household" as one where the household's total income spent on housing cost exceeds thirty-five percent (35%) of their monthly income . Dallas' total cost-burdened household percentage is the second highest among the peer cities at 36.4%, trailing only Chicago with a percentage of 37.9%..

While Dallas' housing occupancy statistic is higher than the other peer cities (**see Figure 30**) home size and value are generally lower than all the comparable peer cities. In the last five years, Dallas' median home values have increased past both the DFW Metro and the state by more than thirty-seven (37.4%) up to $252,300 (**see Figure 31**). Only Denver saw a similar level of home appreciation over any of the five-year periods studied (36.4%).

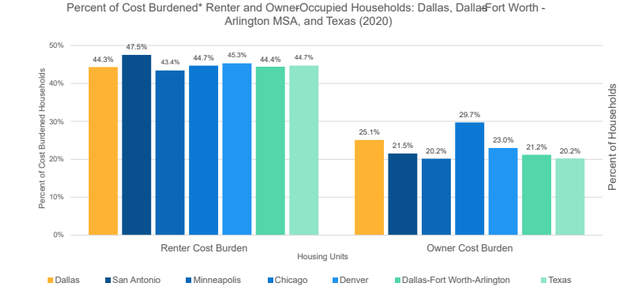

Figure 29: Peer City Cost Burdened Households

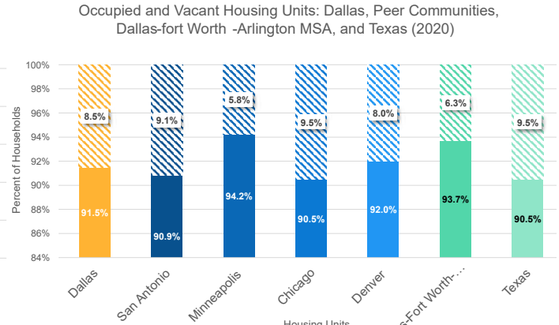

Figure 30: Peer City Housing Tenure (Occupied/Vacant)

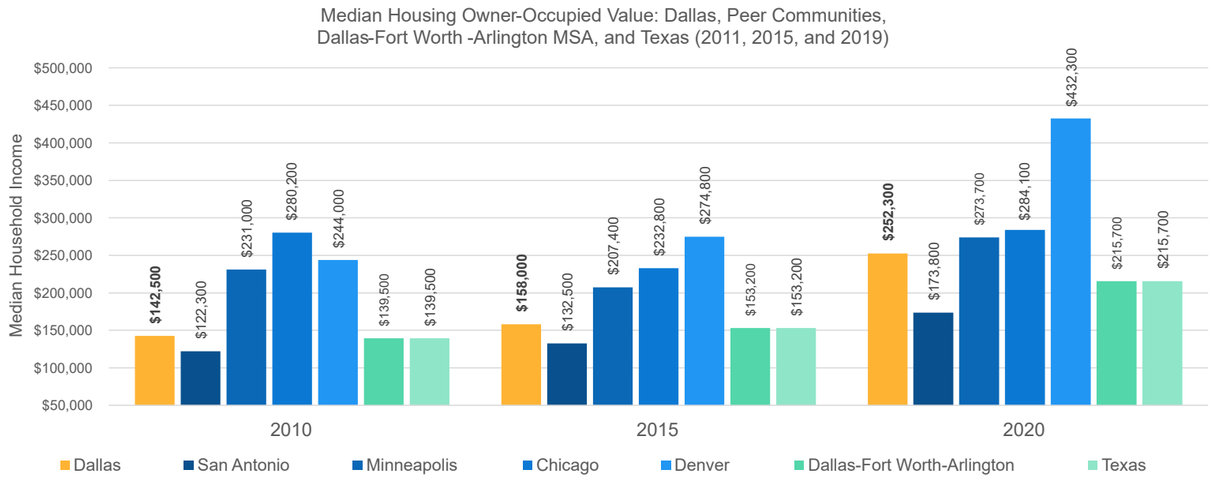

Source: 2011 2015, and 2019 American Community Survey 1-Year Estimates

Figure 31: Peer City Median Housing Owner Occupier Value

Economy

US Census Bureau generally uses three major statistical figures to track economic changes: 1) Industry Sectors, 2) Employment, and 3) Unemployment. The following section explores these economic influences, in addition to an analysis of the city's real-estate market, to provide insights for future land use and urban-design considerations.

Employment by Industry

According to the US Census Bureau, Dallas had over eight hundred and fifty thousand (850,000) jobs available in the city in 2019. The top five (5) job sectors were 1) Health Care, 2) Professional & Technical Services, 3) Retail, 4) Administration & Waste Management, and 5) Food Services (**see Figure 32**).Most of these sectors have remained at the top of the list for the past decade. The top five (5) fastest growing sectors within Dallas were 1) Management & Enterprise Companies, 2) Arts, Recreation, & Entertainment, 3) Real Estate, 4) Professional & Technical Services, and 5) Education Services (**see Figure 33**).

Employment Access

According to 2019 Census Longitudinal Employer Household Data (LEHD), about 600,000 Dallas residents commute to jobs elsewhere in the region. At the same time, nearly 300,000 non-residents commute into the city for work, and about 245,000 people both live and work within Dallas.

The Jobs Proximity Index quantifies the accessibility of a given residential neighborhood as a function of its distance to all job locations within a core-based statistical area (CBSA), with larger employment centers weighted more heavily. The higher the index value (closer to 100), the better the access to employment opportunities for residents in a neighborhood. The South Central and southeastern sectors of the city have some of the lowest job proximities, in part due to the residential nature of the area's land use as well as the role of historic disinvestment in southern portions of the City (**see Figure 34**).

Unemployment

Recent unemployment trends have been heavily skewed by the 2020 global COVID-19 pandemic. During this time, unemployment skyrocketed from a Dallas low of three percent (3%) to reaching a height of 12.7%. At the point of publishing this report, Dallas has mostly recovered or replaced the workforce that elected to stay in the working sector.

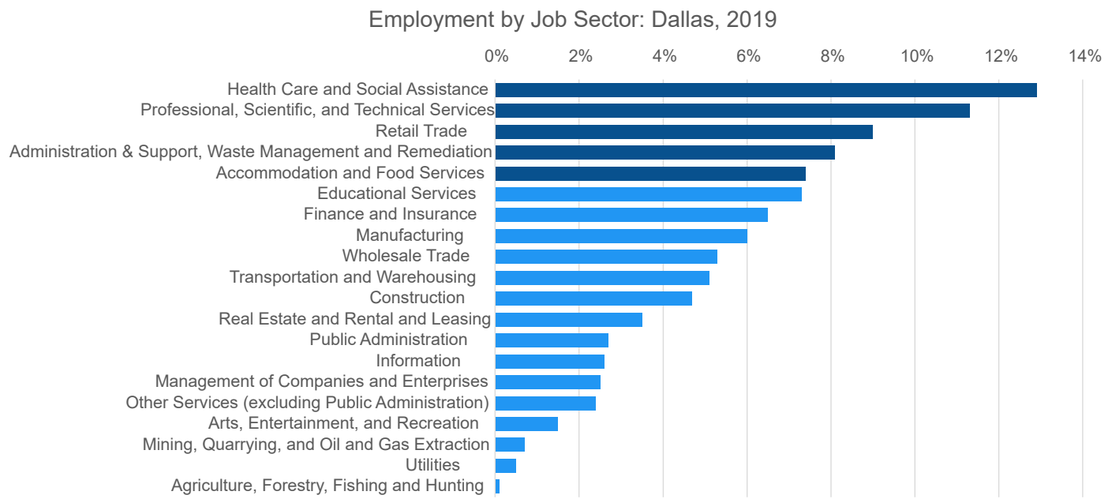

Source: Texas Labor Market Information, Local Area Unemployment Statistics

Figure 32: Dallas Job by Industry Top 5

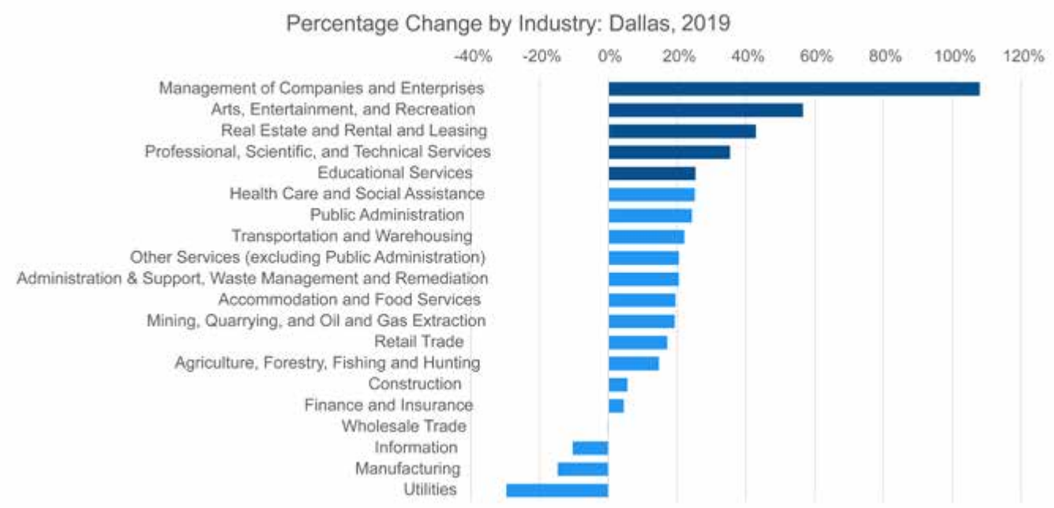

Figure 33: Dallas Industry Change Top 5

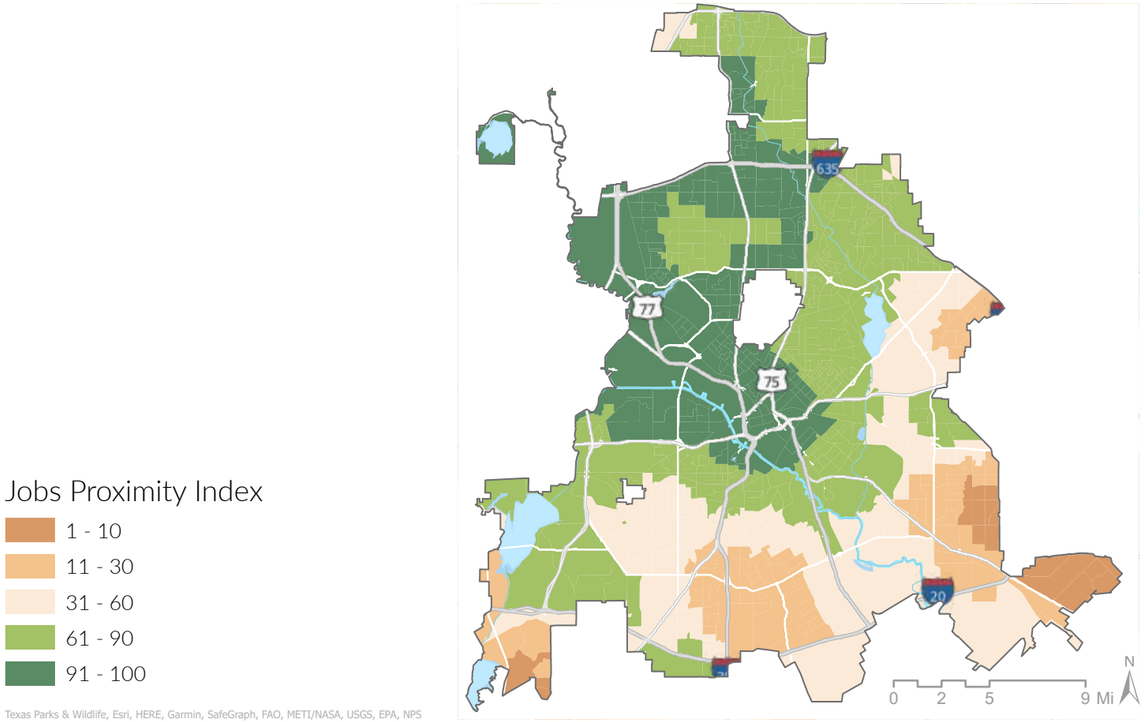

Figure 34: Job Proximity Index Map

Real-Estate Market

Market Value Analysis

The Market Value Analysis (MVA) helps residents and policymakers understand local real-estate markets using objective, data-driven insights. It supports targeted intervention strategies in weak markets and sustainable growth in stronger markets (**see Figure 35**).

In 2023, Reinvestment Fund updated Dallas' MVA, initially conducted in 2018, to reflect current housing conditions.

Key Indicators:

- Median Home Sales Price: Includes price to rent ratios.
- Variation Sales Prices: Coefficient of variance in home sales prices.
- Percent Owner-Occupied: Owner-occupied units as a percent of total occupied housing units.
- Percent New Construction: New units as a percent of total housing.
- Percent Rehabilitation: Improved units as a percent of total housing.
- Percent Public Subsidy: Subsidized units as a percent of total housing.
- Percent Code Violations: Units with code violations as a percent of total housing.
- Percent Vacant Homes: Vacant units as a percent of total housing.
- Percent Foreclosure Filings: Units with foreclosure filings as a percent of total housing.
- Household Density: Units per acre of residential land (reference only).

2023 MVA Key Insights:

- Market Changes: West Dallas and Cedar Crest improved; declines were scattered citywide.
- Affordability: Rising home prices reduced affordability, especially for Hispanic and Black households.
- Investor Activity: Concentrated in southern Dallas, with over 7% of sales to investors in some areas.
- Displacement Pressure: Increased in West Dallas, South Dallas, and Deep Ellum.
- Mortgage Access: More challenging for Hispanic and Black households, with significant loan-approval disparities.

Improvement Ratio

The Improvement Ratio, also known as the Improvement to Land Value Ratio, is another real-estate analytical tool that shows a property's value compared to the land it's on, then quantifies the likelihood of the property redeveloping.

Parcels in areas experiencing new development have a lower Improvemtnt Ratio because the land value has gradually or suddenly appreciated.

An Improvement Ratio trending closer to 0.0 indicate regions of the city that are possibly facing disinvestment or where land is more valuable than the improvements on that property.

For instance, a vacant lot might have an Improvement Ratio of 0.0, whereas a new residential development could have a value greater than 1.0.

Portions of Southern Dallas, including areas south of Mountain Creek Lake, the Inland Port, and Kleburg have lower Improvement Ratios and have potential for future reinvestment, (**see Figure 36**).

Market Value Analysis (MVA) Map

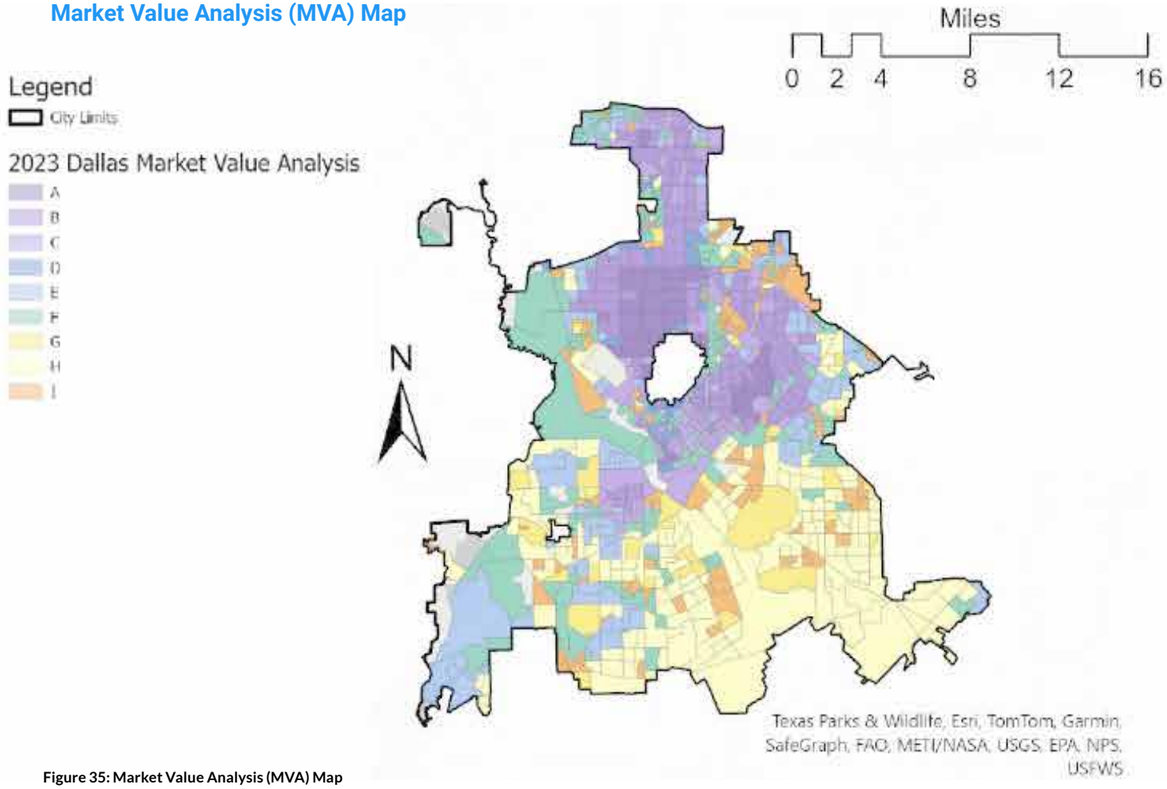

Figure 35: Market Value Analysis (MVA) Map

Improvement Ratio (IL Ratio) Map

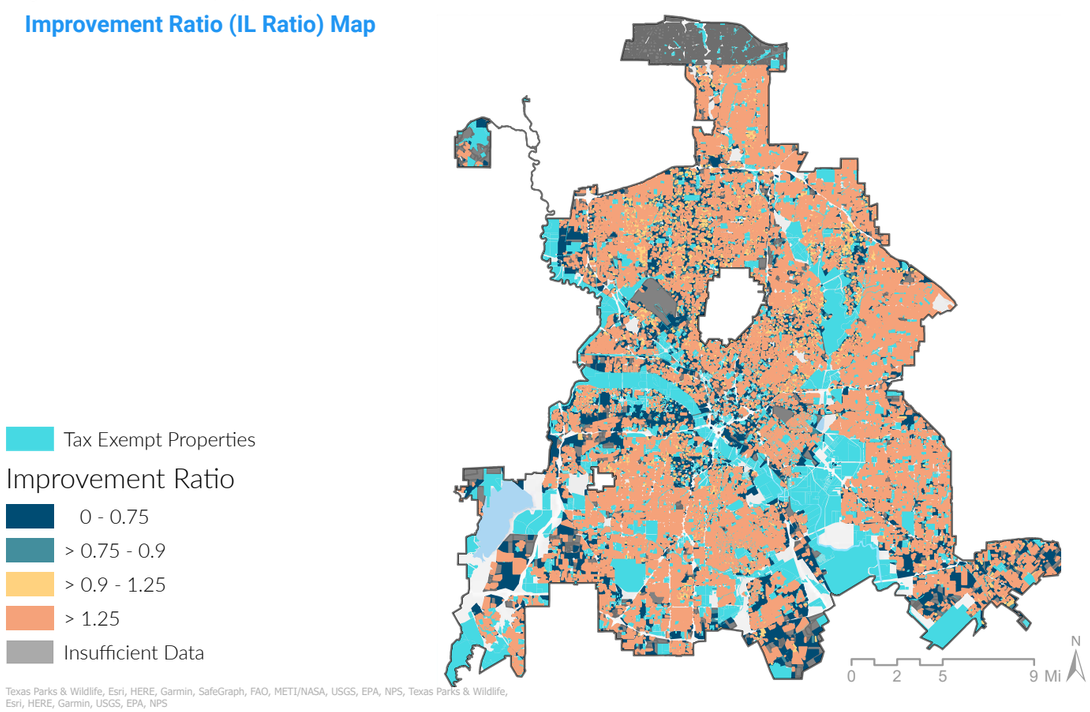

Figure 36: Improvement Ratio Map

STRENGTHS

1. **Diverse Population:** Dallas boasts a significant BIPOC population, with a particularly large Hispanic community, indicative of a vibrant, diverse cultural landscape.
2. **Economic Activity:** The city is home to over 850,000 jobs across various sectors, with health care, professional & technical services, and retail leading the way, showcasing a robust and diverse economy.
3. **Population Growth:** As the ninth-largest city in the nation, Dallas continues to grow, with 18% of the DFW Metro's total population, indicating its importance within the metroplex.
4. **Comparative Median Income Growth:** Dallas has seen a 34.1% increase in median household incomes since 2010. Although lower than its peer cities, the increase indicates an upward economic trajectory.

CHALLENGES

1. **Housing Affordability:** With 44.3% of renters and 25.1% of homeowners considered cost-burdened, Dallas faces significant challenges in housing affordability.
2. **Population Density and Growth Rates:** Despite being a major city, Dallas is the second-least-dense among its peers and has experienced slower population growth compared to the broader DFW Metro and Texas.
3. **Poverty Rates:** Dallas leads its Texas peer cities in the total number of persons living in poverty at 18.1%, a critical issue that necessitates targeted interventions.
4. **Aging Population:** With significant growth in the 55-64 and over-65 populations, Dallas must prepare for the demands of an aging demographic, including healthcare and housing.

TRENDS

1. **Evolving Job Market:** The city's economy shows a trend towards diversification with sectors such as arts, recreation, entertainment, real estate, and education services growing rapidly.
2. **Real Estate Market Dynamics:** Dallas' real estate market is experiencing varied levels of market strength across different areas, with northern and eastern areas showing higher residential market levels.
3. **Increasing Median Home Values:** Median home values in Dallas have increased by 37.4%, indicating a rising cost of living.
4. **Shifts in Age Distribution:** There's a notable shift towards an older demographic, with the 55-64 and over 65 age groups growing significantly, while the under 5 population has shrunk.

OPPORTUNITIES

1. **Transit-Oriented Development (TOD):** With a strategic plan already developed, Dallas has the opportunity to further leverage TOD to improve accessibility, reduce congestion, and spur economic growth.
2. **Addressing Housing Affordability:** By focusing on innovative housing policies and development, Dallas can address the critical issue of housing affordability and improve living conditions for its residents.
3. **Capitalizing on Economic Diversification:** The growth in various job sectors presents an opportunity for Dallas to bolster its economic resilience and provide diverse employment opportunities.
4. **Planning for an Aging Population:** With the aging population trend, Dallas has the opportunity to become a leader in senior living, healthcare, and age-friendly infrastructure developments.



KEY TAKEAWAYS

SOCIO DEMOGRAPHIC & ECONOMIC SNAPSHOT

03

Land use planning and zoning are two interlinked tools the City of Dallas utilizes to guide land development within the city. Future land use planning describes a big-picture vision for how land is or should be developed and provides guidance for zoning. Zoning regulates what can be developed on specific properties and outlines the development requirements such as building height, setbacks (building distance from the street, side, and rear properties), and lot coverage (how much of the property buildings can cover) for what gets built. Ideally, an area's future land use and zoning should be consistent.

LAND USE



LAND USE

Land Use Definition

In its simplest terms, land use describes how people use land. It refers to the activities people designate to land for various economic or cultural purposes. Land use can be described in two (2) different forms: 1) future land use and 2) existing land use.

Future Land Use

Future land use represents a planned mix of land uses that embody a desired development pattern within the city. An adopted future land use map reflects where the city anticipates growth; what areas it wants to protect; where the main employment centers, entertainment areas, institutional anchors, and residential areas are located; and which areas are appropriate for a mix of uses and at what intensities. It also serves as a roadmap for future public investment including for new streets, transit, additional parks and open spaces, and schools to support the land use vision.

forwardDallas! 2006 established a generalized future land use vision through policy recommendations, guiding principles, and an illustrative graphic; however, a formal future land use map was never adopted. Without a future land use map, predicting land use patterns and providing guidance through the zoning change process has proven challenging for staff, city leadership, developers, residents, and other property owners. A future land use map, when adopted as part of this comprehensive update process, will help inform land use and zoning decisions and provide predictability and more transparency to the review and approval process.

DID YOU KNOW

SINCE THE 1ST ADOPTED ZONING ORDINANCE IN 1929, DALLAS HAS YET TO ADOPT A COMPREHENSIVE FUTURE LAND USE MAP OF THE CITY.

Existing Land Use

Existing land use refers to how a property is currently used. Dallas' existing land use map **(see Figure 37)** is a visual lesson in historic land use and zoning policy outcomes. It provides a spatial look at how different uses are spread throughout the city. Analyzing existing land use can unveil, for example, underdeveloped areas, activity centers with capacity for a greater mix of uses, gaps in infrastructure, and areas with clusters of incompatible land uses. As indicated in **Figure 38**, single-family housing, open space, and supplemental uses such as infrastructure or public facilities, hold the largest share of land use in nearly every service district of the city. Service districts in this report refer to the city's seven areas of service, used commonly by Police, Parks, Code, and other City departments to oversee City programs.

DID YOU KNOW

87% OF ALL HEAVY INDUSTRIAL USE AND 89% OF ALL VACANT LAND IS IN THE SOUTHERN SERVICE AREAS (SC, SE, SW)

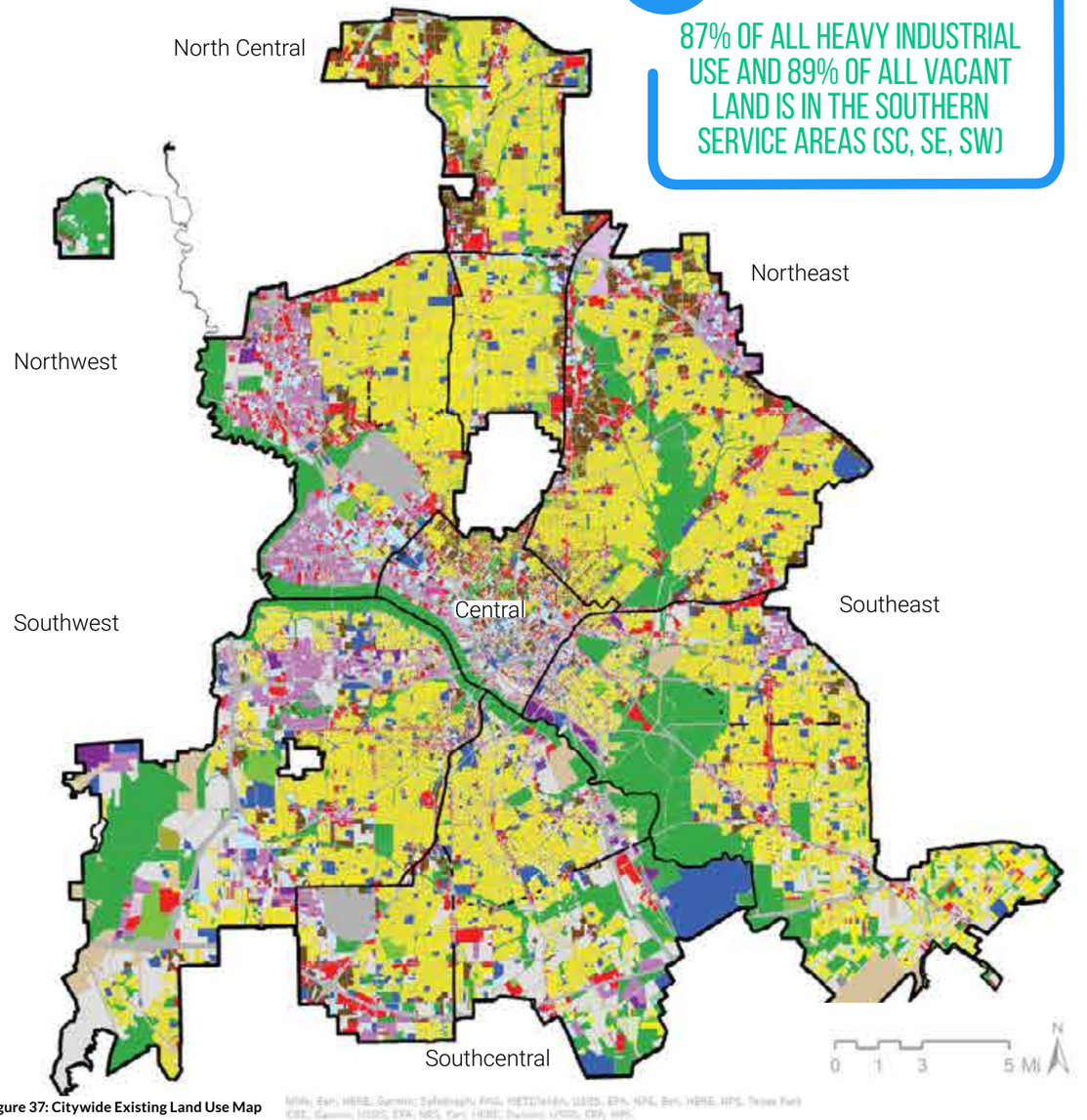

Figure 37: Citywide Existing Land Use Map

Dallas Land Use Distribution, Citywide and Service Districts



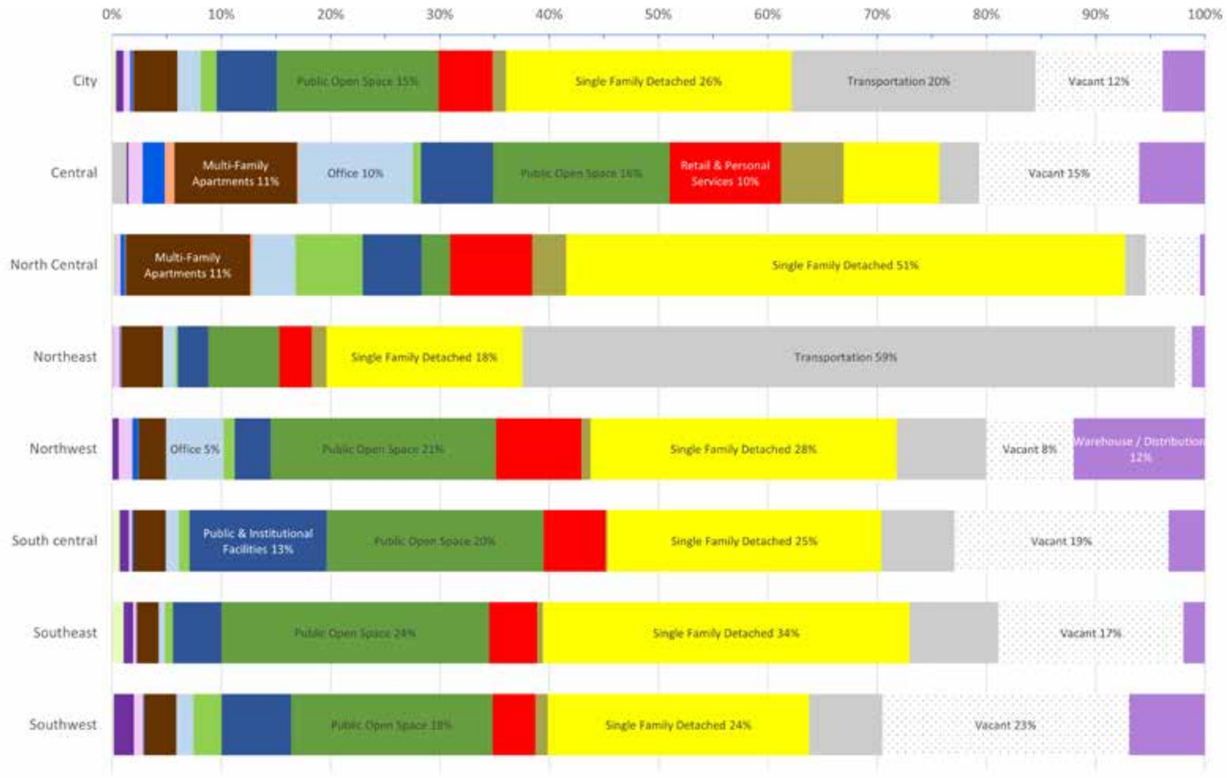

Figure 38: Citywide Existing Land Use Chart

Vacant Land

Vacant land is described as a parcel of property with no buildings on it (US Environmental Protection Agency) (**see Figure 39**). Designated open space such as public and private parks are not included in this definition of vacant land.

Vacant land uses represent opportunities for new commercial and residential development, amenities, and services in Dallas neighborhoods. However, disinvestment and neglect of these properties can undermine equity, environmental sustainability, and economic vitality, particularly in parts of the city with high concentrations of vacant land.

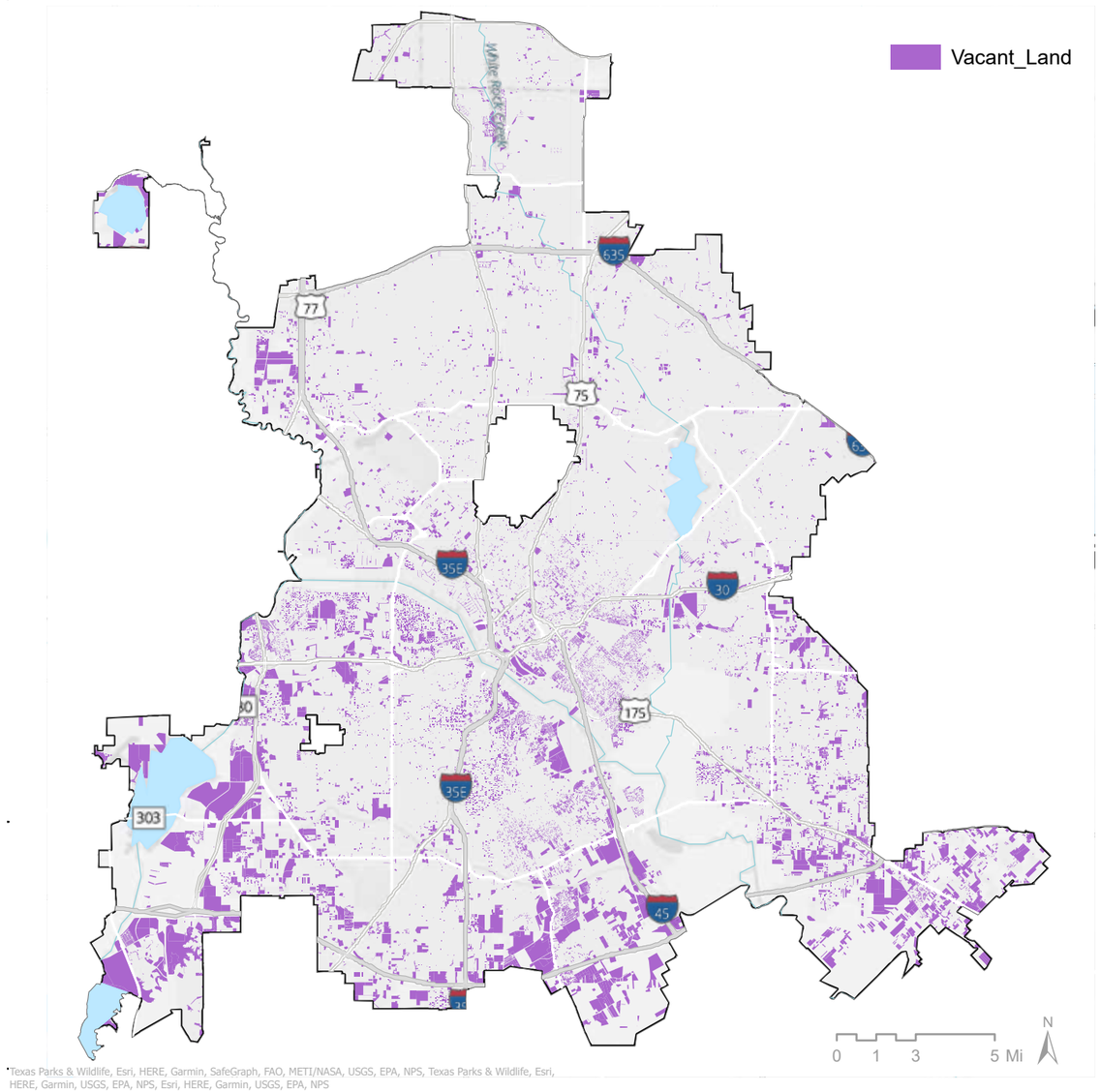

Figure 39: Vacant Land-use Map

Vacant Land Distribution

The City has 21,264 acres of vacant land; 14% publicly owned land (land owned by City of Dallas and other public entities) and 86% privately owned land (**see Figure 40**). About 32% of all vacant land comprises of floodplains and escarpment.

The southern service districts, located south of IH-30, contain over 80% of all vacant land in the city of Dallas. (**see Figure 41**).

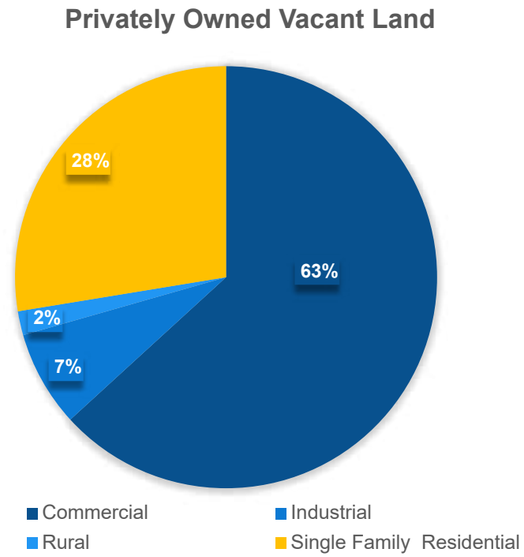

Source: 2020 Dallas Appraisal District (DCAD)

Figure 40: Privately Owned Vacant Land Use Distribution Chart

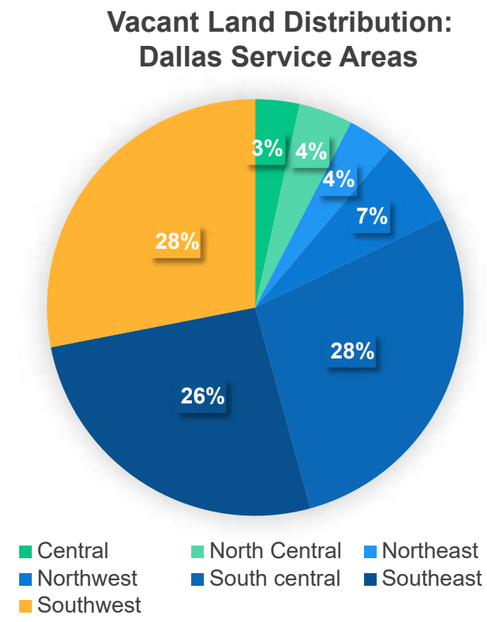

Source: 2020 Dallas Appraisal District (DCAD)

Figure 41: Vacant Land Use Distribution by Service Areas

Zoning

Zoning is a tool that cities use to regulate specific activities on properties and outline the development standards for those activities. A comprehensive land use plan guides zoning, but does not constitute, nor is it a replacement for, zoning. According to both City of Dallas' Development Code and the Texas Local Government Code, a comprehensive plan serves merely as a guide for rezoning requests rather than as a mandatory restriction on the city's authority to regulate land use. A comprehensive plan shall not constitute zoning regulations or establish zoning district boundaries.[1,2] While Comprehensive plans serve only as a guide for zoning, the plans are developed with extensive public input and are intended to let staff and elected officials know what the broader community desires when they are reviewing zoning and development applications.

In Texas, only cities have the authority to adopt zoning ordinances.[3] Counties do not have zoning authority, but they may enact certain development regulations to properties to receive approval for a building permit. Dallas' development regulations are housed within its City Code, as adopted and amended in, Chapter 51, Dallas Development Code: Ordinance No. 10962, Chapter 51(A) Dallas Development Code: Ordinance No. 19455, and Chapter 51P, Dallas Development Code: Planned Development District Regulations.[4] These chapters govern fundamental land development criteria, such as the use of land, allowable size & scale of development, legal partitioning of land, and property signage, among other various development factors. The Development Code also determines where certain zoning districts may be applied to within the city.

Since the first Zoning Ordinance was adopted within Dallas in 1929, there have only been two (2) major updates to the city's zoning code (1965 and 1987). Dallas has experienced a tremendous amount of a change since 1987, and development preferences and market trends have shifted significantly since the last update.

The way zoning is applied has also fundamentally changed. Historically, Dallas was regulated by permissive cumulative zoning policies. Cumulative zoning is a hierarchical approach to zoning that allows any use permitted in a particular zone, plus any other use that is considered less harmful or of lower impact. This system ranked uses based on a range of suitability, with single family getting the highest ranking to heavy industrial ranking the lowest. For example, this meant that a residential home could be built in an industrial zone, but residential zones did not permit industrial uses.

DID YOU KNOW

DALLAS' LAST MAJOR ZONING ORDINANCE CHANGE WAS OVER 35 YEARS AGO IN 1987.

1 City of Dallas. Dallas Development Code: Chapter 51(A). August 7, 2022. https://codelibrary.amlegal.com/codes/dallas/latest/dallas_tx/0-0-0-27687]

2 State of Texas. Texas Local Government Code: Title 7, Chapter 213

3 State of Texas. Texas Local Government Code: Title 7, Chapter 211, Regulation of Land Use, Structures, Businesses, and Related Activities

4 City of Dallas, "Dallas City Code: Volume III". American Legal. August 7, 2022. https://codelibrary.amlegal.com/codes/dallas/latest/dallas_tx/0-0-0-73673.



forwardDallas! 2006 identified a subsequent zoning ordinance update as one of its implementation steps, but this has yet to happen.

Dallas Citywide Zoning Map

The number of residential homes near industrial uses today is reflective of the ongoing impacts of Dallas' historic cumulative zoning **(see Figures 42 and 43).** This is particularly prominent in the southern and western portions of the City, where a history of racial segregation and unequal zoning practices have contributed to these environmental justice concerns (see Chapter 4: Development Equity). Further adding to that challenge is that after land use plans have been adopted to address some of these issues and provide more proactive guidance for future development, follow-up zoning changes have not always occurred to bring zoning into consistency with the future land use vision.

DID YOU KNOW

42% OF INDUSTRIAL RESEARCH ZONING IS IN THE NW AND 94% OF MH (MANUFACTURED HOMES) ZONING IS IN THE SE.

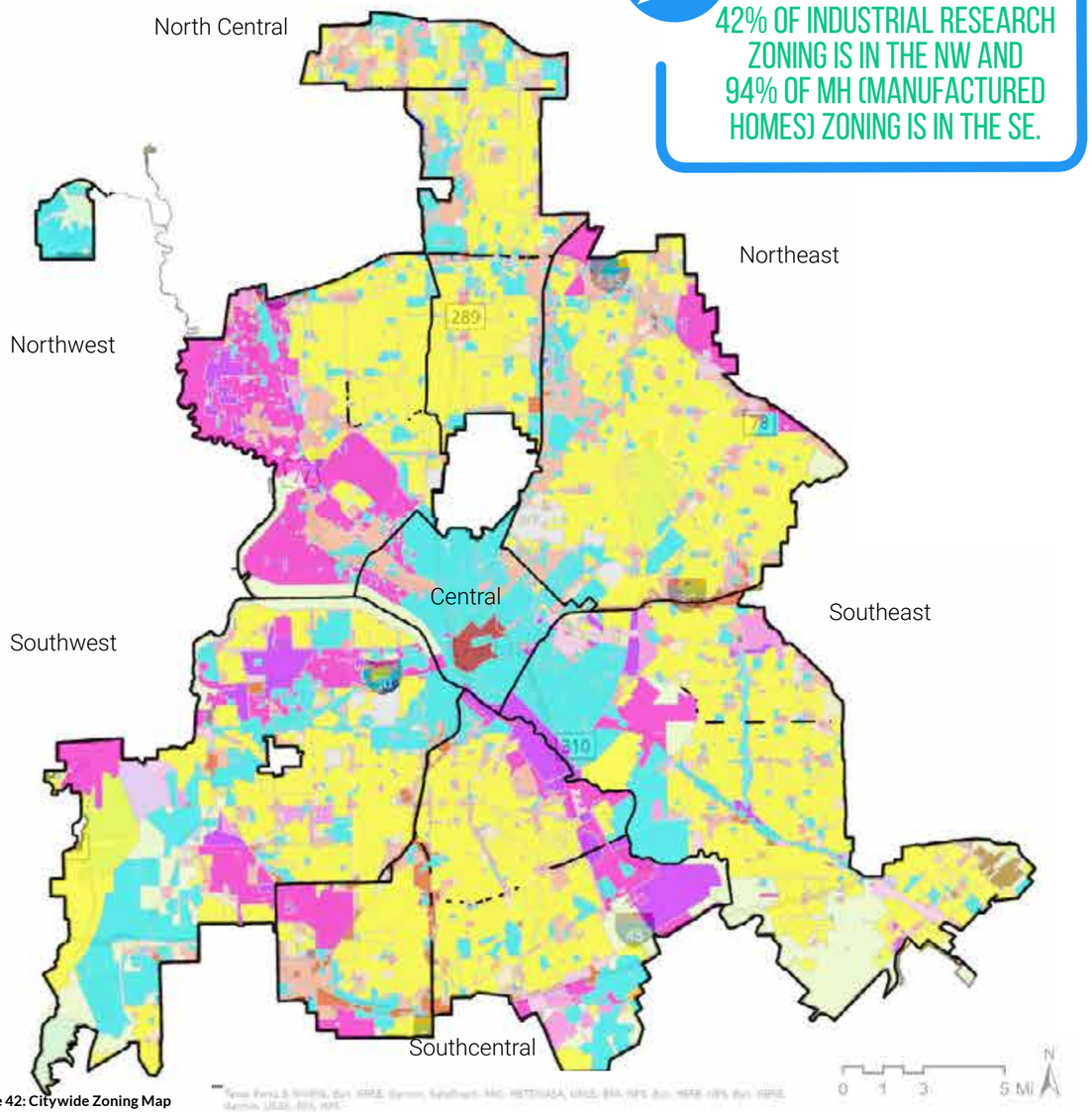

Figure 42: Citywide Zoning Map

Dallas Zoning Distribution, Citywide and Service Areas



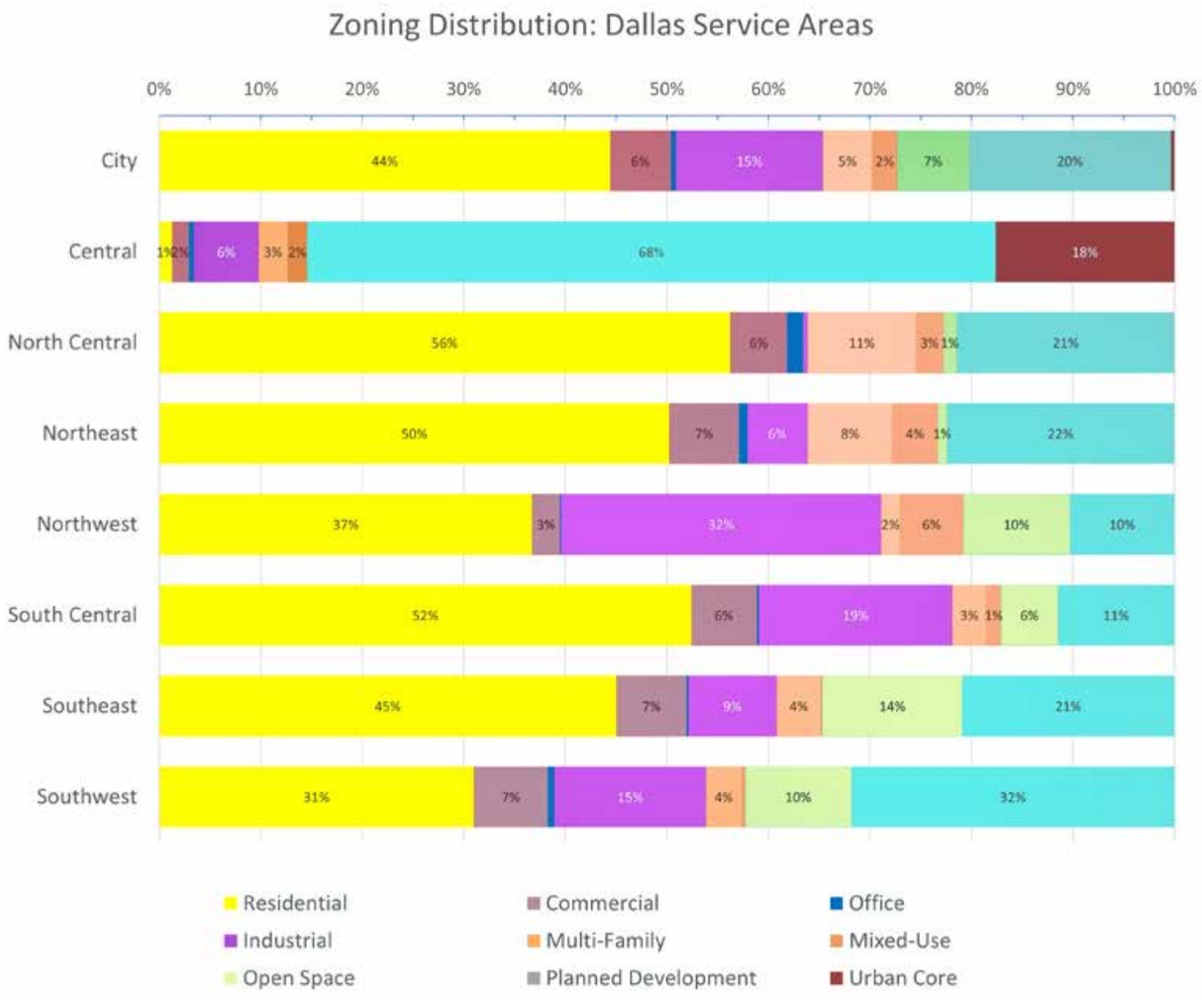

Figure 43: Citywide Zoning Chart

Planned Development (PD) Districts

The purpose of Planned Development (PD) Districts is to provide flexibility in the planning and construction of development projects[1]. In Dallas, PDs can be created for a single lot or for many acres and are custom designed to permit or not permit various uses and unique design and development standards. In general, PDs allow developers to plan and develop a large area as a single entity, with the design flexibility to mix land uses, housing types, and densities, and to phase large developments over a number of years. PDs (and sub-PDs) cover over nineteen percent (19%) of Dallas' land area and account for more than 1,600 different properties **(see Figure 44)**. This level of nuance for so many different properties has led to a very complex review process, which has increased project review times, delays in projects, and poses challenges to establishing predictable development expectations for both developers and their neighbors. An added issue of this current practice is that the complexity of PDs often leads to applicants needing a land use attorney or professional consulting services to navigate the rezoning process. This has created equity concerns for development, especially in under-resourced areas and for small business owners.

The proliferation of customized Planned Development (PD) Districts is a result of the outdated zoning code not keeping pace with change. As a result, developers have adapted the code provisions to meet their needs, which has led to development via reactionary zoning changes.

DID YOU KNOW

DALLAS HAS OVER 1,000 UNIQUE PLANNED DEVELOPMENTS WITH CUSTOM ZONING REGULATIONS. THEY COVER MORE THAN 19% OF THE CITY.

1 City of Dallas, "Dallas City Code: Volume III"

Special Development Districts

Beyond the base criteria within zoning, Dallas has multiple other tools at its disposal to address the unique needs or characteristics of certain types of development. **Figure 45** highlights the areas where the city has dedicated special resources to conserve, preserve, or spur growth. These include the following:

- Tax Increment Financing Districts (TIFs)
- Public Improvement Districts (PIDs)
- Empowerment Zones
- Opportunity Zones
- Neighborhood Stabilization Districts
- Conservation Districts
- Local Historic Districts and Structures
- National Register of Historic Places

Planned Development Districts Map

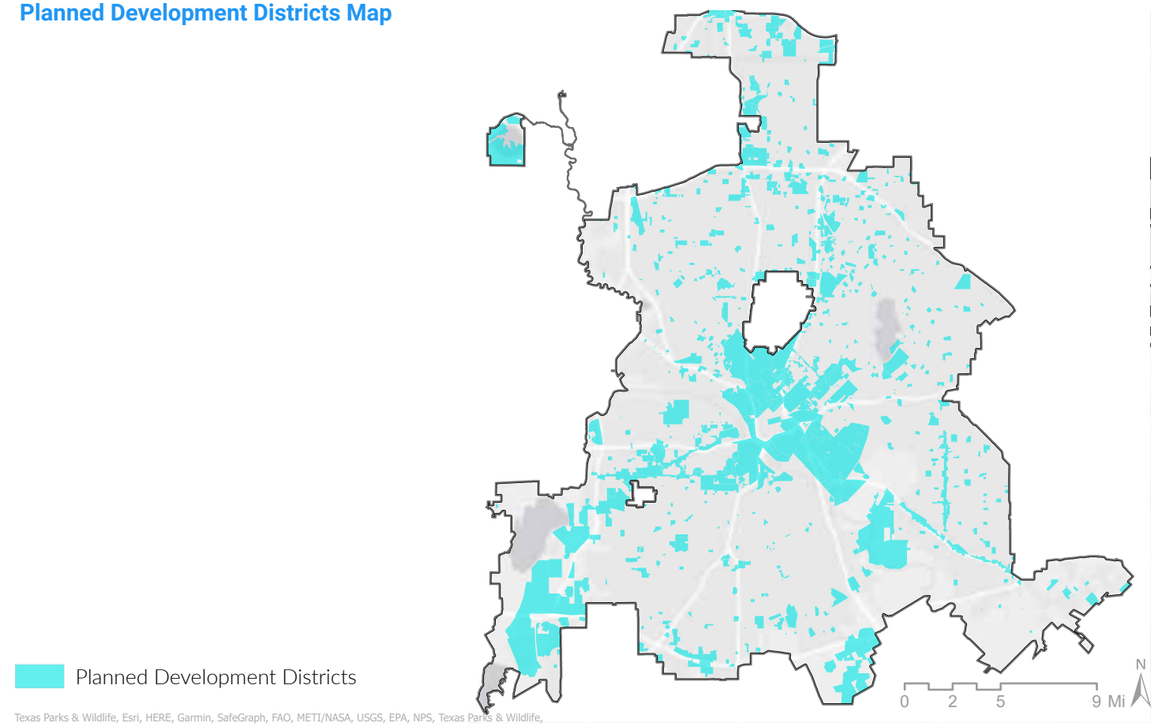

Texas Parks & Wildlife, Esri, HERE, Garmin, SafeGraph, FAO, METI/NASA, USGS, EPA, NPS, Texas Parks & Wildlife, Esri, HERE, Garmin, USGS, EPA, NPS

Figure 44: Planned Development Districts

Special Development Districts Map

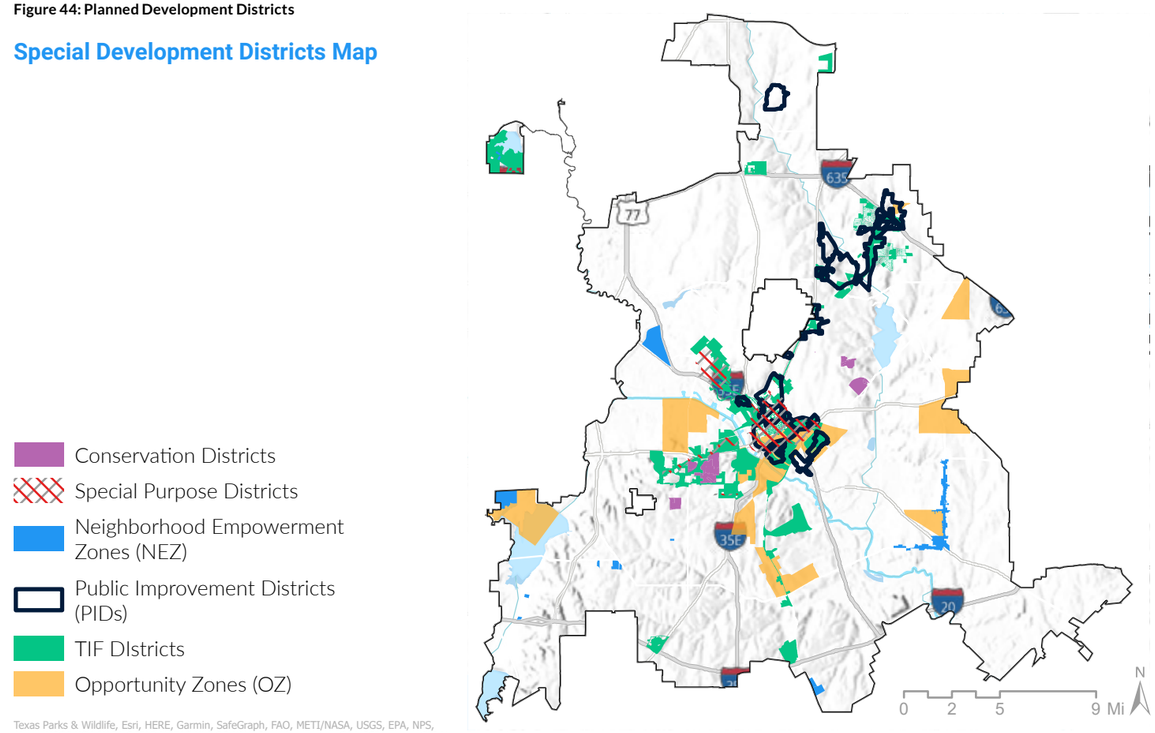

Texas Parks & Wildlife, Esri, HERE, Garmin, SafeGraph, FAO, METI/NASA, USGS, EPA, NPS, Airbus,USGS,NGA,NASA,CGIAR,NCEAS,NLS,OS,NMA,Geodatastyrelsen,GSA,GSI and the GIS User Community

Figure 45: Special Development Districts Map

STRENGTHS

1. **Planned Growth Vision:** Dallas has a clear vision for future land use that guides public investment in infrastructure, supporting a roadmap for sustainable growth.
2. **Diverse Land Use:** The city's existing land use is a testament to its historical growth and diversity, offering a wide range of residential, industrial, and recreational spaces.
3. **Public Engagement in Planning:** Comprehensive plans with extensive public input reflect community desires, ensuring that land use decisions align with the broader public interest.
4. **Innovative Use of Special Districts:** The implementation of various special development districts like TIFs and Opportunity Zones facilitates targeted economic growth and conservation.

CHALLENGES

1. **Lack of a Formal Future Land Use Map:** Absence of an adopted future land use map complicates zoning consistency and land use predictability, hindering systematic development.
2. **Outdated Zoning Code:** Since the last major zoning code update in 1987, current policies may not fully reflect modern development preferences and market trends.
3. **Complexity of PDs:** Overuse of Planned Development districts has led to a complex rezoning process, creating equity concerns and hindering predictable and consistent development.
4. **Legacy of Racial Inequity in Zoning:** Dallas' land development reflects a history of racially motivated policies like redlining, leading to persistent segregation and unequal development across the city. There's a pressing need for policy reform to correct these historical injustices and ensure equitable land use.

TRENDS

1. **Growth of Special Development Districts:** Special Development Districts like TIFs and PIDs show a trend towards focused development efforts to meet unique local needs.

OPPORTUNITIES

1. **Strategic Development of Vacant Land:** The city's significant vacant land holdings offer opportunities for strategic commercial and residential development to boost economic vitality.
2. **Modernizing Zoning Regulations:** The update process presents an opportunity to modernize zoning codes to better reflect contemporary land use trends and simplify the development process.
3. **Enhanced Development Equity:** There's an opportunity to address equity concerns by simplifying the development process, especially for small business owners and under-resourced areas.



KEY TAKEAWAYS LAND USE

04

Urban design shapes how places function, look, and feel in addition to how people use those places. It addresses how buildings and the spaces surrounding them work together to create an environment that is safe, beautiful, functional, and accessible for all. Developing a comprehensive set of urban design principles to inform future urban design guidelines will be part of the ForwardDallas Update process. To better understand the city's current built environment and frame future discussions about urban design, this chapter outlines some of the most influential events and precedents behind Dallas' built form.

URBAN DESIGN & BUILT FORM

HOUSING/BUILDING AGE

Housing/ Building Age Map

Dallas' history of land development, acquisitions, and urban design policies has greatly molded the City's built form during the last century **(see Figure 46).**

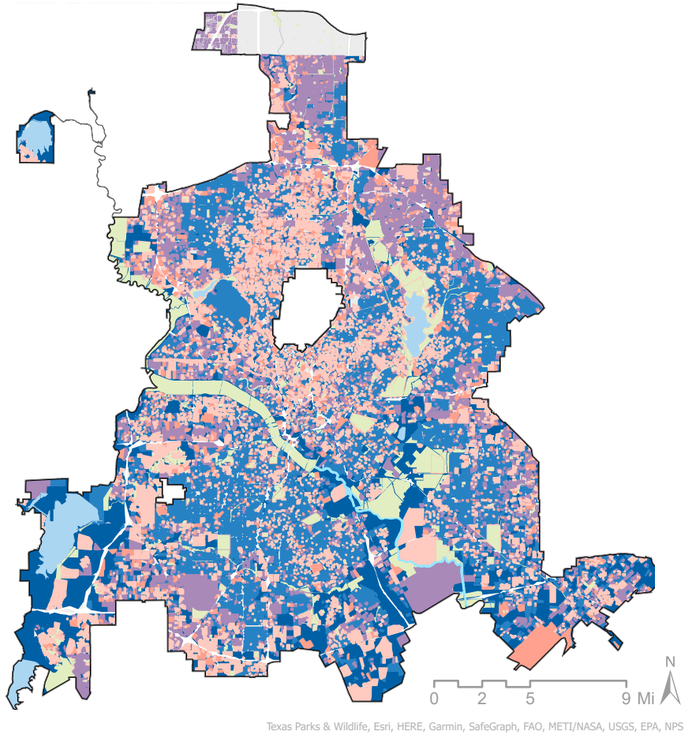

Figure 46: Housing/ Building Age Map

DALLAS' DEVELOPMENT HISTORY



TIMELINE

PRE 1855
Prior to European settlement

The city area of today was historically a flat limestone landscape, with a mixture of Blackland Prairie and bottomland forests. It was also home to the Caddo, Comanche, & Wichita tribes.

1855 - 1875
Early colonization

Dallas was established as a Southern Plains trading post. In the early years, multiple small communities were established in the area including Hord's Ridge and Cedar Springs.

1875 - 1900
The railroad expansion

The Houston and Texas Central rail line arrived in **1872** and served as the first link between Dallas and other parts of the state. These regional networks would allow Dallas to rapidly grow as a major commercial hub centered around today's West End and Farmer's Market.

1900 - 1920
Establishing a vision

The Kessler Plan (**1911**) became the first city planning document and provided a vision for many of today's major infrastructure projects, including Central Expressway and the Trinity River levees.

1920 - 1940
The segregated city

After the Civil War's conclusion, numerous "Freedman Towns" arose on the city's periphery, including Joppa, Elm-Thicket, 10th Street, and Uptown. Starting in the **late 1930s**, Dallas leveraged redlining and freeway construction to divide, remove, and withhold investment from many of these thriving communities of color.

1940 - 1960
Guiding growth

Harland Bartholomew developed Dallas' first masterplan report (**1946**), which detailed citywide character and a vision for land use. This led to the civic center of downtown, city hall, and the convention center.

1960 - 1980
Protecting the past

Weiming Lu was hired in **1971** as the first ever Director of Urban Design. Under his leadership, a historic preservation commission was formed. His leadership helped to save places such as the Texas School Book Depository and Old East Dallas.

1980 - 2000
Establishing the megacity

City's population reaches the 1 million-mark between **1980 – 1990**. During this time, major land development projects such as the construction of Reunion Area, the Dallas Arboretum, opening of Samuell Farm, and the opening of the Morton Meyerson Symphony Hall occur.

2000 - 2020
Designing the future

The CityDesign Studio was established in **2009** to to enhance livability through good urban design. This group has since merged with Planning to become the Planning + Urban Design Department (P+UD).

2020 - TODAY
ForwardDallas Update

Updating the city's land use vision that incorporates a comprehensive set of urban design principles that guide land development for the future.

Urban Design Peer Review Panel created in **2013**.

Figure 47: Dallas' Urban Design Development Timeline

Dallas' Geographic Expansion

Dallas' geographic growth was not only a result of land development, but also through the acquisition and integration of municipalities and communities into the city. Although over six hundred (600+) land acquisitions have occurred during the city's history, this section looks at a select list of major of annexations, consolidations, and absorptions that amount to what we understand as Dallas' current city limits **(see Table 1)**. These three (3) land acquisition methods are defined below:

- **Annexation:** is a method of expanding and adding to the boundary of a jurisdiction's territory. In Dallas, annexation was achieved through two main methods: 1.) wholesale annexation of an incorporated area and 2.) "Strip" or piecemeal annexation. Until more recently, Texas annexation laws gave Dallas and other "home rule" municipalities the ability to annex land against the desires of residents within those communities.
- **Consolidation**: occurs when two (2) cities agree to merge through an election.
- **Absorption**: is simply the integration of a community into the City of Dallas due to the community being unincorporated and not needing a formal annexation process.[1]

1 Dallas Historical Society. Legacies: A History Journal for Dallas and North Central Texas, Volume 14, Number 2, Fall, 2002, periodical, 2002; (https://texashistory.unt.edu/ark:/67531/metapth35097/. Accessed August 14, 2022. University of North Texas Libraries, The Portal to Texas History.

City of Dallas Select Major Land Acquisitions

#	Community / Area	Year	Land Acquisition Method
1	East Dallas	1889	Annexation
2	Hale	1890*	Absorption
3	Marsh	1900*	Absorption
4	Oak Cliff	1903	Annexation
5	Bachman	1903*	Absorption
6	Cedar Springs	1929	Annexation
7	Lisbon	1929 (June)	Annexation
8	Calhoun (Fisher)	1930s	Absorption
9	Vickery	1945 (March)	Annexation
10	Preston Hollow	1945 (April)	Consolidation
11	Reinhardt	1945 (May)	Annexation
12	Honey Springs	1946 (December)	Annexation
13	Bonton	1950s*	Absorption
14	Cement City	1951	Absorption
15	Lake June	1952 (January)	Annexation
16	Pleasant Grove	1954	Annexation
17	Joppa	1955	Absorption
18	Hamilton Park	1954*	Annexation
19	Eagle Ford	1956	Annexation
20	Wheatland	1956*	Absorption
21	Little Egypt	1960s	Absorption
22	Letot	1960s*	Absorption
23	Lake Ray Hubbard	1963	Annexation
24	Fruitdale [Acres]	1964 (October)	Annexation
25	Kleberg	1978 (April)	Consolidation
26	Rylie	1978*	Absorption
27	Renner	1977	Consolidation
28	Audelia	1980s	Absorption
29	Alpha	1980s*	Absorption
30	Scyene	1980s*	Absorption

** Pending Verification*

Table 1: Dallas Select Major Land Acquisitions

Dallas' greatest period of land growth occurred immediately after World War II (post 1945). From 1945 to 1960, the city grew from 50.6 to 283.3 square miles. For comparison, during the war years (1939 – 1945), the city grew an estimated 40 square miles. **Figure 48** show the major communities that were acquired and added into Dallas city boundaries.

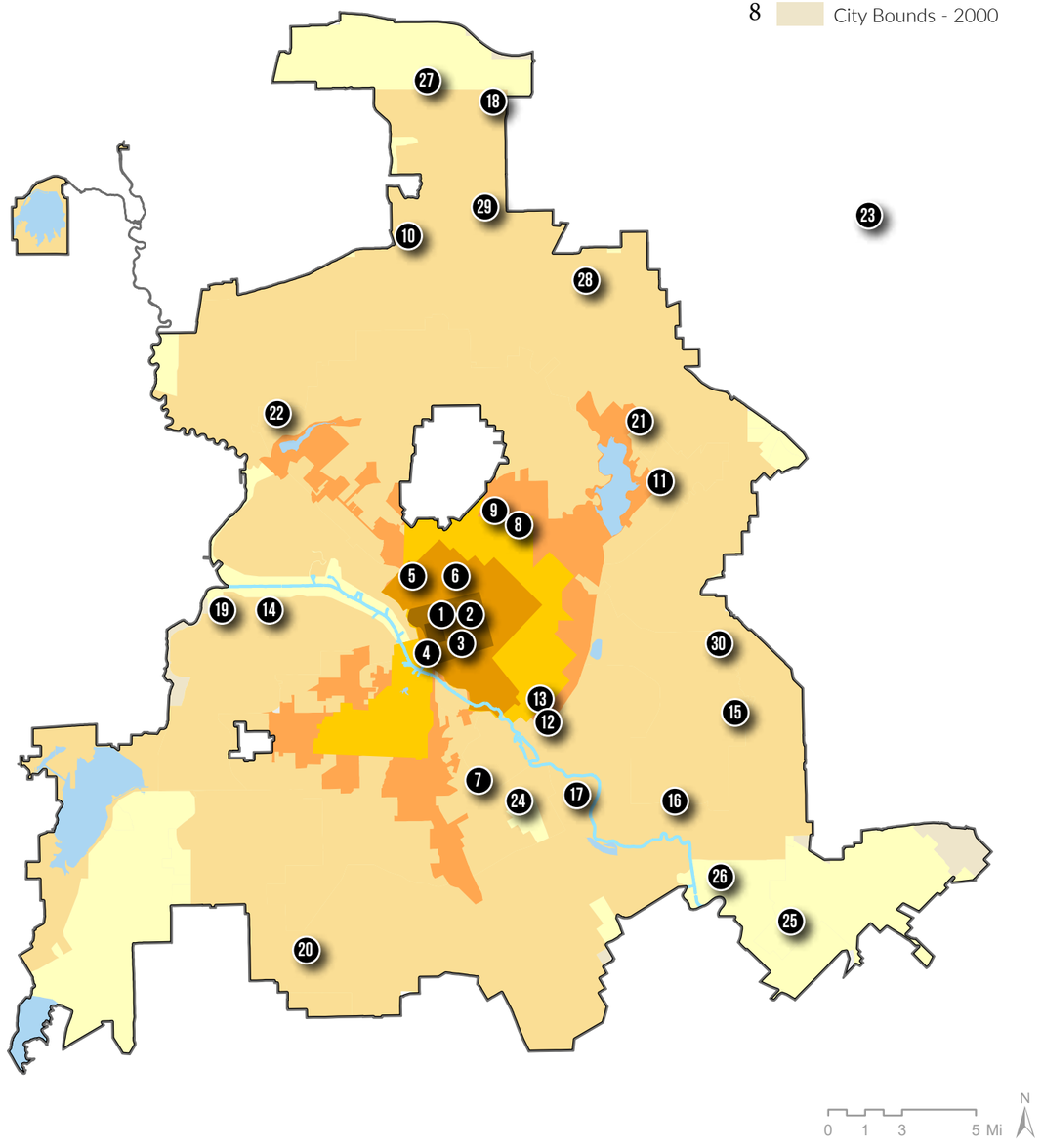

Figure 48: City Limits Growth Map



Urban Design Principles

The ForwardDallas Update will incorporate urban design guidance into its land use policies to provide another layer of direction for decision makers. The implementation of urban design principles within the city is largely achieved through a handful of policies, precedents, and projects that provide guidance and best practices for practitioners and stewards of the urban realm, but a comprehensive or citywide set of guidelines does not exist. This section elaborates on the city's current mechanisms in attempt to understand the breadth of policies that currently exist and what opportunities exist to strengthen urban design policies during this planning process.

Urban Design Element (forwardDallas! 2006)

The Urban Design Element of forwardDallas! 2006 serves as the overarching policy guidance, providing a comprehensive definition and understanding of urban design throughout the city. The element identifies three (3) main goals for urban design in Dallas, each of which identified a series of policy items and subsequent implementation measures.

- Promote a Sense of Place, Safety, and Walkability
- Strengthen Neighborhood and Community Identity
- Establish Walk-to Convenience

Although the Urban Design Element has worked to serve as a guide for urban design action and implementation through Dallas during the last sixteen years, the Element failed to provide a set of guiding urban design principles for Dallas. Additionally, of the forty (40) action items outlined in the Element, only seven (7) have been substantially completed, with only twelve (12) being partially completed. While the the three (3) main goals and additional policy recommendations and action items should serve as a starting point for urban design in the ForwardDallas Update, a more refined approach will be needed to be successful over time.

Urban Design Tools

In addition to the guidance provided in forwardDallas!2006, the City also has several design tools at its disposal that help shape Dallas' built and natural environments.

Urban Form-based Districts

Urban Form-based Districts, found in Article XIII within Chapter 51(A) of the City's development code, are a set of form-based zoning categories that serve as an implementation tool for forwardDallas! 2006. Form-based zoning differs from the typical Euclidean zoning common within the city and the country in that rather than relying on separating uses or activities from each other, the organizing principle for the code uses physical form to foster predictable built results. Form-based code addresses the relationship between building facades and the public realm, the form and mass of buildings in relation to one another, and the scale and types of streets and blocks. The purpose of these urban form districts is to create walkable urban neighborhoods where higher density mixed uses and mixed-housing types promote less dependence on the automobile. They are also intended to help transition successfully to existing neighborhoods[1].

1 City of Dallas. Chapter 51 (A) Article XIII: Form Districts. https://dallascityhall.com/departments/sustainabledevelopment/planning/DCH%20Documents/form%20districts/ArticleXIII-FormDistricts.original.pdf

Urban Design Peer Review Panel

The Urban Design Peer Review Panel (UDPRP) formed in 2013, is comprised of local design, planning, and engineering professionals who provide urban design advice to city staff, Tax Increment Financing District (TIF) Boards, City Plan Commission, and City Council for upcoming new development projects. The panel's role is to provide ongoing urban design review at key stages through project development and engineering to facilitate a desirable urban design outcome. The role of UDPRP also includes the following:

- Ensure the goals of forwardDallas 2006!, TIF Design Guidelines, and other policies are met within in the context of urban design
- Ensure that new buildings and public spaces demonstrate a high level of design, fit well within their context, contribute to Dallas' economic success, and contribute to Dallas' competitive advantage and the quality of life for its citizens
- Support creative design responses in new development
- Foster an effective working relationship with the development community
- Broaden public discussion about design

Urban Transit Design Guidelines

The Urban Transit Design Guidelines, adopted in 2017, are intended to provide policy level design guidance for the development of at-grade and below-grade, DART-operated transit corridors and stations in and around Downtown Dallas. Though non-prescriptive in nature, the guidelines establish expectations for the quality of the urban environment in the vicinity of the transit corridors, based on best practices. The review process associated with the Urban Transit Design Guidelines is integrated into DART's project development process by introducing a series of reviews by the City of Dallas' UDPRP.

TIF Design Guidelines

As part of the City of Dallas' Tax Increment Finance Districts (TIF) Program, all projects located in TIF districts are held to a higher standard of urban design critique. These reviews can be public or private projects and are managed by the UDPRP. The guidelines that drive their decision making were developed and based off urban design best practices. These programs reflect the City's effort to promote added property value through development that contributes to a pedestrian-friendly, human-scaled environment, that utilizes high quality materials and creates unique urban places.

Complete Street Design Manual

The Complete Streets Manual was adopted by the Dallas City Council in January of 2016. Through the Department of Transportation, the City has established this manual to improve how streets are designed and built, and aims to ensure safety and comfort for everyone. This includes travelers of any age, ability, or ridership. Complete Streets considers the entire space between the building facades on each side of the road. This initiative aims for a phased transformation of Dallas' street network through a combination of public street improvements and incremental private developments. Any roadway improvements related to adjacent development are subject to these design criteria. Many of the recommendations in this manual were incorporated in the 2019 update of the City of Dallas Street Design Manual, which is listed in Sec. 51A-8.601 of the City's Development Code.



STRENGTHS

1. **Historic Urban Planning:** The city's rich history of urban design, marked by significant plans such as the Kessler Plan and Bartholomew's master plan, has shaped the city's infrastructure and cultural landmarks.
2. **Commitment to Preservation:** Efforts led by individuals such as Weiming Lu and initiatives such as the Urban Design Peer Review Panel reflect a strong commitment to preserving and enhancing Dallas's unique urban character.
3. **Design-Conscious Growth:** The establishment of the CityDesign Studio and the Planning & Urban Design Department shows Dallas's dedication to promoting livability and thoughtful city design.
4. **Transit-Oriented Development:** Adoption of Urban Transit Design Guidelines reflects an emphasis on transit-oriented development, positioning Dallas as forward-thinking in urban mobility.

CHALLENGES

1. **Incomplete Urban Design Goals:** Of the forty action items outlined in the Urban Design Element of forwardDallas! 2006, only a minority has been completed, indicating a gap between policy goals and implementation.
2. **Inequitable Urban Evolution:** The city's practices, particularly the use of redlining, freeway construction dividing communities, and zoning categories that co-located industry and communities of color, calls for intentional zoning and urban design that rectifies past injustices
3. **Complex Zoning Processes:** The reliance on Planned Development Districts indicates a complex zoning landscape that could benefit from simplification to foster more equitable development.
4. **Lag in Policy Adaptation:** Urban design policies have not always kept pace with the rapid changes in societal needs and technological advancements, necessitating periodic updates.

TRENDS

1. **Shift Toward Mixed-Use Development:** Form-based zoning and urban form districts aim to create walkable, mixed-use neighborhoods, reflecting a trend towards less car dependency and more sustainable urban living.
2. **Increased Design Review and Quality Expectations:** The Urban Design Peer Review Panel and TIF Design Guidelines represent a trend toward higher urban design standards and public space quality.
3. **Focus on Transit-Oriented Design:** The Urban Transit Design Guidelines suggest a move towards integrating transportation infrastructure with urban design to improve overall city connectivity and accessibility.
4. **Design for Walkability and Safety:** There is an ongoing trend to prioritize walkability and safety

OPPORTUNITIES

1. **Urban Design Policy Enhancement:** The ForwardDallas Update presents an opportunity to refine urban design policies, ensuring they are comprehensive and effectively guide future developments.
2. **Comprehensive Street Improvement:** The Complete Streets Manual and related initiatives offer a chance to transform Dallas' streets into safer, more inclusive, and versatile public spaces.
3. **Community-Centric Design Approaches:** There is an opportunity to employ urban design as a tool to strengthen community identity and promote inclusivity, addressing historical design inequities.
4. **Integration of Green Infrastructure:** Urban design principles can be applied to integrate green infrastructure, enhancing environmental sustainability and resilience against climate change impacts.



KEY TAKEAWAYS

URBAN DESIGN & BUILT FORM

5

Prior to looking forward, we must recognize that historically, in communities across the nation, land use and zoning has been used to exclude and segregate people of color. This has played a role in the creation and perpetuation of racial, economic, and health inequities.

ForwardDallas cannot resolve the historical impact of inequitable land use and zoning issues overnight, or by itself, but the City is committed to applying an equity lens to how we plan and engage today and into the future.

DEVELOPMENT EQUITY & POLICIES



Defining Equity in Land Use

Land use impacts many aspects of social, economic, and environmental matters impacting our day-to-day lives. Understanding how the City defines land use and equity will be critical in providing a baseline comprehension for how land use equity can and should be achieved through the development of this plan.

Equity Definition
"Equity means that each person has the resources and services necessary to thrive in each person's own unique identities, circumstances, and histories...[and] focuses on eliminating disparities while improving outcomes for all. Racial equity is a situation that is achieved when people are thriving and neither race nor ethnicity statistically dictates, determines, or predicts one's social outcome or ability to thrive..."

- The City of Dallas' Office of Equity and Inclusion[1]

"...[P]eople are still marginalized, including based on gender, sexual orientation, ability and age, to name but a few. Focusing on racial equity provides the opportunity to introduce a framework, tools and resources that can also be applied to other areas of marginalization."

The ForwardDallas Update aims to avoid the failures of the past as it moves toward advancing equitable land use policies related to environmental justice, sustainability, investments in disinvested areas, addressing displacement, and encouraging complete and healthy neighborhoods.

- Government Alliance on Race & Equity[2]

1 City of Dallas Office of Equity and Inclusion. "Equity Division". August 2022. https://dallascityhall.com/departments/office-of-equity-and-inclusion/Equity/Pages/default.aspx

2 Government Alliance on Race & Equity. "Why Lead With Race". August 2022. https://www.racialequityalliance.org/about/our-approach/race/

Redlining Map

In its earliest application, zoning in the United States was intended to protect single-family neighborhoods from the encroachment of common nuisances and uses such as polluting industries. Although Dallas adopted its first official zoning code in 1929, overt and discreet racist land use policies preceded its adoption.

Post-adoption, policies codified and "baked" in these inequities. Throughout the Twentieth Century, race-based land use policies such as racial covenants and exclusionary zoning reinforced racial divisions in Dallas. From subtle requirements such as minimum lot and house sizes to explicit practices such as specifying minimum dollar values, these tools have excluded lower-income residents and preserved community homogeneity.

Federal policies such as redlining **(see Figure 49)** intentionally denied mortgages and insurance to certain geographic areas based largely on racial demographics. The Underwriting Manual of the Federal Housing Administration recommended that highways be used to separate communities by race and ethnicity (which was enacted into legislation in the Federal-Aid Highway Act of 1956). This practice manifested itself in local land use policies, resulting in severe disinvestment from many neighborhoods in Dallas.

The impacts of redlining can also be seen in city's current land-use, environment, and infrastructure networks. Analysis of these impacts will be expounded upon in later chapters of this report.

Figure 49: Redlining Map of Dallas

LAND-USE EQUITY

This section outlines some of the key historical milestones of how land use equity in Dallas was either curtailed or advanced by certain policies, tools, or events within the city or throughout the country **(see Figure 50 and 51)**. A number of these events directly led to the segregation of people based on racial, ethnic, and socioeconomic demographics. Other events had an indirect effect but were supported by other discriminatory incidents that magnified or cemented land use inequities for certain communities.

TIMELINE

1839-1855
Early Settlement and Removal of Native Americans

Between the time John Neely Bryan first surveyed the Dallas area in 1839 looking for a good trading post to serve Native Americans and settlers and the time he returned from visiting his Arkansas home in 1941, a treaty was signed removing all Native Americans from Northern Texas. This removal was likely the genocide of the tribes in the area by state and federal leadership such as President Lamar of the Republic of Texas who declared an "exterminating war" on Native Americans.

1907
City Charter

The segregation of races section existed and operated in the City of Dallas charter from 1907 to 1968. The section explicitly targeted "all persons of African descent".

1909
Kessler Plan

Dallas' managed-growth plan from 1910 through the 1930s was authored by St. Louis planner George E. Kessler. The Kessler Plan Association (originally known as the City Plan and Improvement League) was established by Dallas Chamber of Commerce to help implement the plan.

1921
Dallas Passes One-Race Neighborhoods Law

City leaders passed the 1921 segregation law after the Texas Supreme Court struck down a similar city law, passed by referendum in 1916, which allowed for residential segregation by officially designating Dallas neighborhoods as white, black, or open. In turn, "neighborhoods already occupied by one race would be closed to others."

1926
Kessler Plan Association upholds segregation

The Kessler Plan Association, which guided an effort known as City Beautiful to develop Dallas, said in 1926 that "whites who have bought homes are entitled to protection from encroachment of Negroes moving into the neighborhood."

1926
Ambler Realty Co v. Village of Euclid

Federal case that provided legal support for the segregation of land, usages, and people in neighborhoods and cities. This case set the precedent for states to use zoning ordinances as policing powers to enforce land use.

1927
The Ulrickson Plan

An ambitious nine-year capital budget program calling for the issuance of $23,900,000 in bonds to finance a variety of public works projects in the City of Dallas. In addition to the levee and Trinity re-channeling program, the Committee's greatest achievements were a system of viaducts or bridges across the Trinity and a "Central Boulevard" which materialized 20 years later as Central Expressway.

1929
Dallas 1st Zoning Ordinance

New ordinance for the City of Dallas, outlining the zoning plans for areas of the city as part of the Kessler Plan. It includes a map that notes tentative zones for residential, business, and industry areas throughout the city.

1937
HOLC Redlining Maps: Dallas

The Federal Agency named the Home Owners' Loan Corporation (HOLC) created "Residential Security" maps of major American cities that documented how loan officers, appraisers, and real-estate professionals evaluated mortgage lending risk during the era immediately before the surge of suburbanization in the 1950s. Neighborhoods considered high risk or "hazardous" were often "redlined" by lending institutions, denying them access to capital investment which could improve the housing and economic opportunity of residents.

Figure 50: Development Equity Land Use Timeline

LAND-USE EQUITY

TIMELINE

1944 — The Bartholomew Plan (aka Your Dallas of Tomorrow: A Master Plan for Dallas)

The plan proposed the expansion of Love Field, which would eventually displace many African Americans in the Elm Thicket neighborhood using eminent domain.

Initiated the construction of Central Expressway, where the southern end of the thoroughfare was routed through a historic African-American neighborhood, displacing 1,500 black residents, in addition to paving over 1-acre of the Freedman's Cemetery.

1954 — Annexation of Hamilton Park Subdivision

As a result of the housing shortages for Black families due to events such as the expansion of Love Field and the bombings of Black homes in predominantly White suburban Dallas neighborhoods, this master-planned community would give preference to Blacks residents displaced by Dallas Love Field expansion. It was seen as an effort to end the violence that was spurred from the bombings and to ultimately halt desegregation.

1956 — Federal-Aid Highway Act of 1956

The Underwriting Manual of the Federal Housing Administration recommended that highways be used to separate communities by race and ethnicity. This was enacted into legislation in the Federal-Aid Highway Act of 1956.

1961 — Racial Integration of Dallas Facilities

Racial integration of public and private facilities begins, the work of a biracial committee appointed by the Dallas and Negro Chambers of Commerce.

1965 — Zoning Ordinance Update

Introduced and codified the concept of Planned Development (PD) Districts, which provided flexibility in the planning and development of projects with combinations of uses and of specific physical designs.

Allowed room for negotiation during review process that traditional zoning does not allow.

1984 — City of Dallas Planning Policies

In July of 1984, the City of Dallas adopted a set of planning policies that called for writing a new zoning code for the entire City. The purposes for the change included the stabilization of neighborhoods and the improvement of the quality of life in Dallas.

1985 — Walker Consent Decree

On June 25, 1985, Debra Walker, a resident in Dallas public housing, filed a class-action lawsuit against the Dallas Housing Authority (DHA) and the U.S. Department of Housing and Urban Development (HUD) for a "separate and unequal housing system" that racially segregated public housing projects.

1987 — Zoning Ordinance Update

Largely created to remove cumulative zoning practices that allowed for many incompatible land use that are seen today.

1992 — 1st, 14-1 single-member district City Council elections

Amendment expanded the council to fourteen single-member districts, with the mayor elected at-large after a series of Black-led lawsuits that secured the City Council's current configuration.

Previously, every city council candidate had to be elected city-wide ("at-large") which made it difficult for BIPOC or minority representatives to gather enough money or enough votes to gain office.

1992 — Dallas VIsions for the community

The Dallas Plan – In 1992, Mayor Steve Bartlett championed the "Dallas Plan," a vision for the following 25 years, which included a growth and economic development master plan and the origins of the present Trinity River Corridor Project. This $246 million plan called for construction of a network of parks and highways in the flood plain of the Trinity River. In 1994, the Dallas City Council adopted The Dallas Plan. The plan was not initiated but endorsed by the City of Dallas.

Figure 51: Development Equity Land Use Timeline (continued)

Land Use Equity in Dallas Today

The negative effects of past land use planning and zoning policies can be observed in Dallas today, especially for low-income and neighborhoods of color. This section provides a snapshot of how these decisions and actions continue to impact residents today, from issues such as land use incompatibilities to poor accessibility to services and amenities. The purpose of this section is to understand how and where the ForwardDallas Update should focus future land use recommendations to help alleviate the inequities caused by prior policies and how to prevent similar policies from manifesting in the future.

Racially Ethnic Concentrated Areas of Poverty (R/ECAP) Analysis

Most US cities have developed pockets of poverty concentrated in marginalized and BIPOC communities. In Dallas, land use has played a significant role in establishing these concentrations. According to U.S. Department of Housing and Urban Development (HUD), a Racially / Ethnic Concentrated Areas of Poverty (R/ECAP) is a census tract in which more than 40 percent of the residents have incomes less than the Federal poverty level and more than 50 percent of the residents of the census tract are people of color . Dallas' R/ECAPs can be shown in (**see Figure 52**).

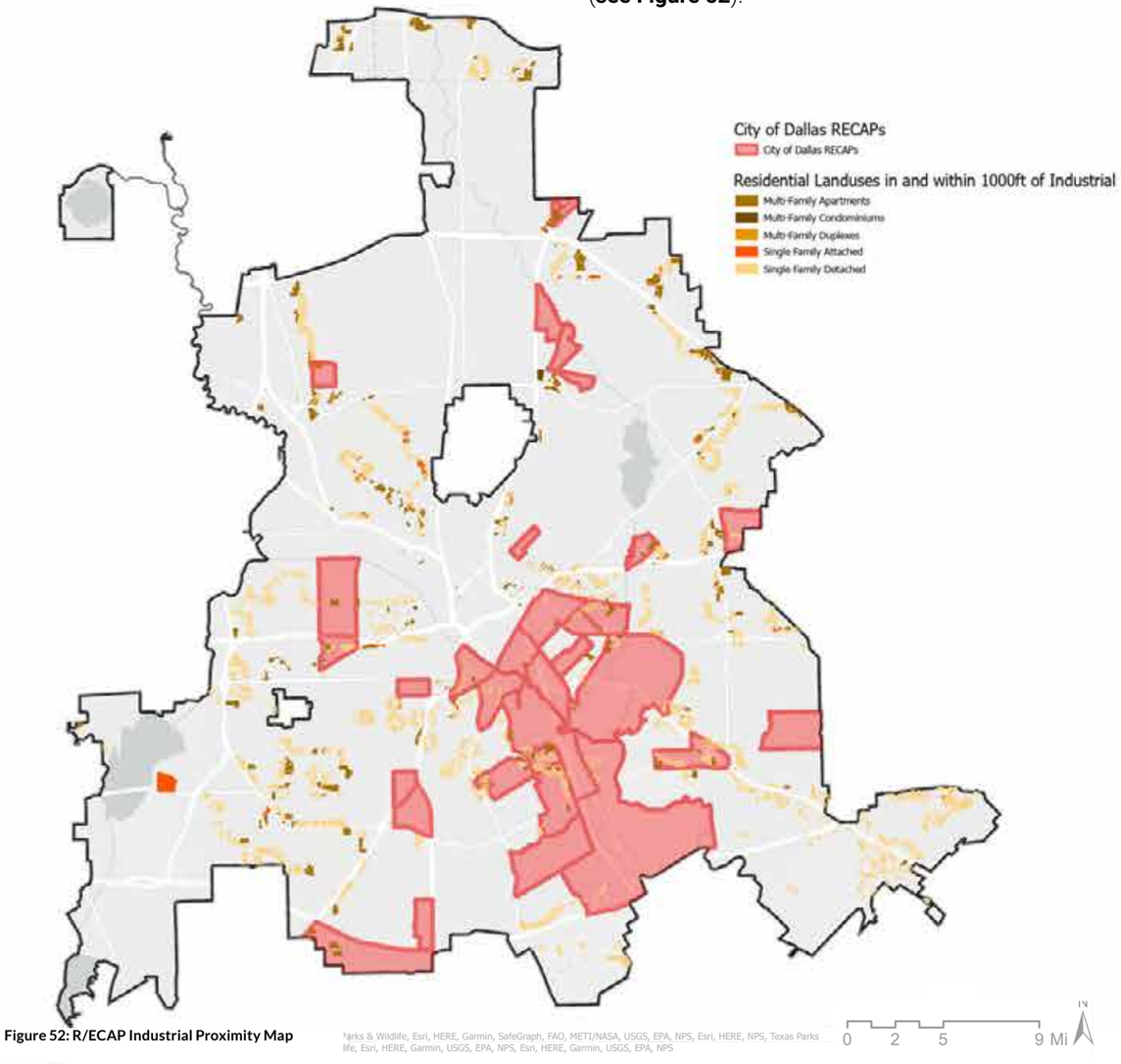

Figure 52: R/ECAP Industrial Proximity Map

Environmental Justice

Residential Proximity to Industrial Analysis

Inequitable land use controls have long precipitated the concentration of environmental hazards such as hazardous waste facilities, heavy industrial uses, and other polluting facilities in communities of color and low-income communities. To understand heavy industrial and residential proximity, an investigation of residential land uses and zoning around heavy industrial zoning (CS, IR, IM) and R/ECAP zones was conducted (**see Figure 53**).

The determination of safe distance from industries depends on various factors such as type of industry, amount of toxins produced, wind direction and other safety hazards. For this study, any residential land-use within 1000 ft buffer of heavy industrial zoning was researched.

The City of Dallas has nearly 70,000 acres of residential land (32% of city land) of which almost 10,700 acres (5%) is within 1000 ft buffer of an industrial zoned district. Almost half of the R/ECAP areas is within the buffer indicating that communities of color were disproportionately impacted.

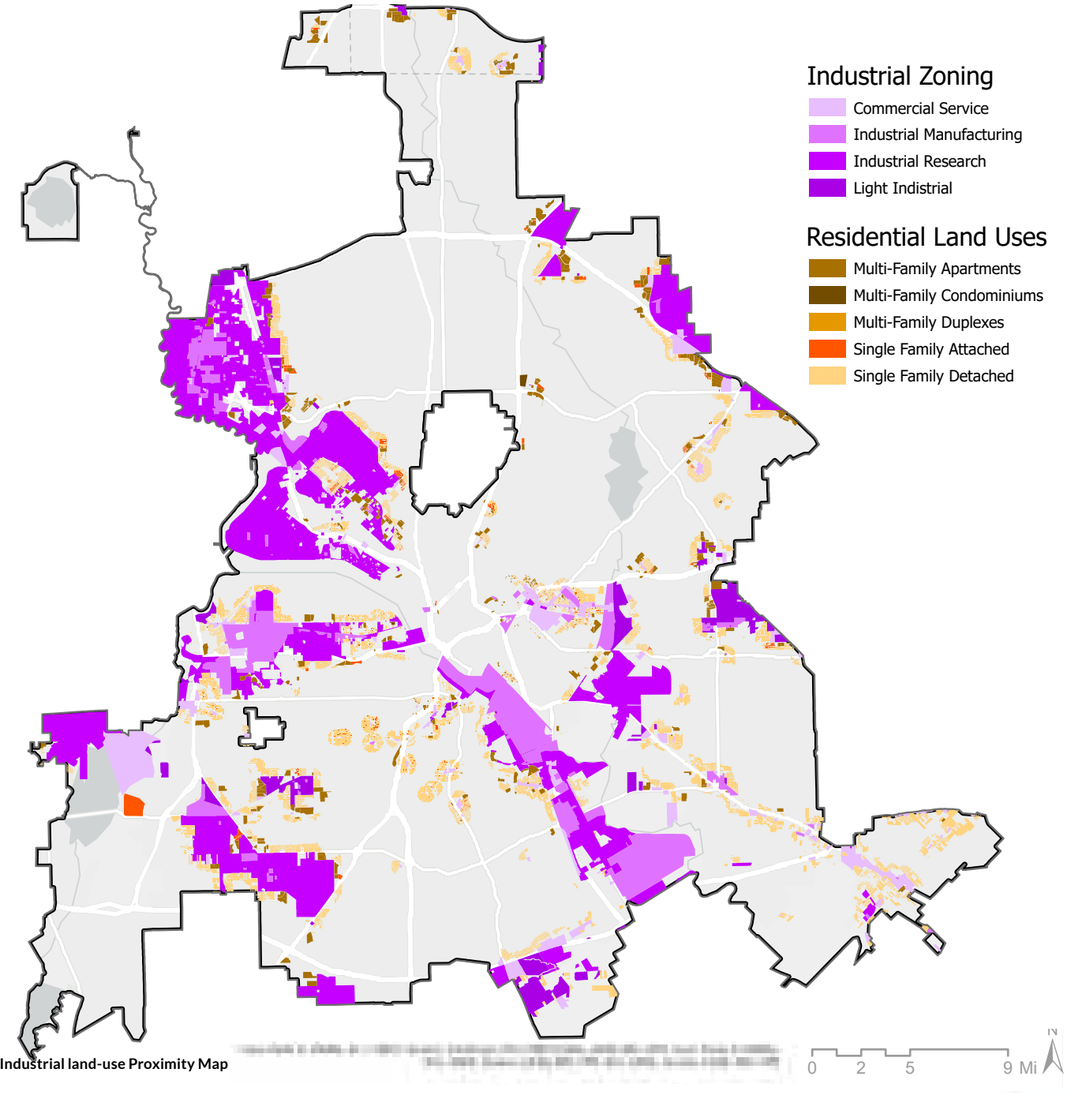

Figure 53: Industrial land-use Proximity Map

Social Vulnerability Index

Social vulnerability refers to the potential negative effects on communities caused by external stresses on human health. Such stresses include natural or human-caused disasters or disease outbreaks. Very often, a poorly developed urban planning process leads to the changing of more natural land surfaces into artificial ones planned for human activities, therefore increasing social vulnerability.

The evaluation of the land use change process is important in order to ensure a sustainable development of urban areas and to increase the resilience of territories and communities.

The Center for Disease Control (CDC) analyzes 15 social factors, including employment status, minority status, disability, education, poverty, and housing conditions and identifies communities that will need the support in case of a hazardous event. The vulnerability is measure on a census tract level and given a score between 0 and 1, with 1 indicating the highest vulnerability (**see Figure 54**).

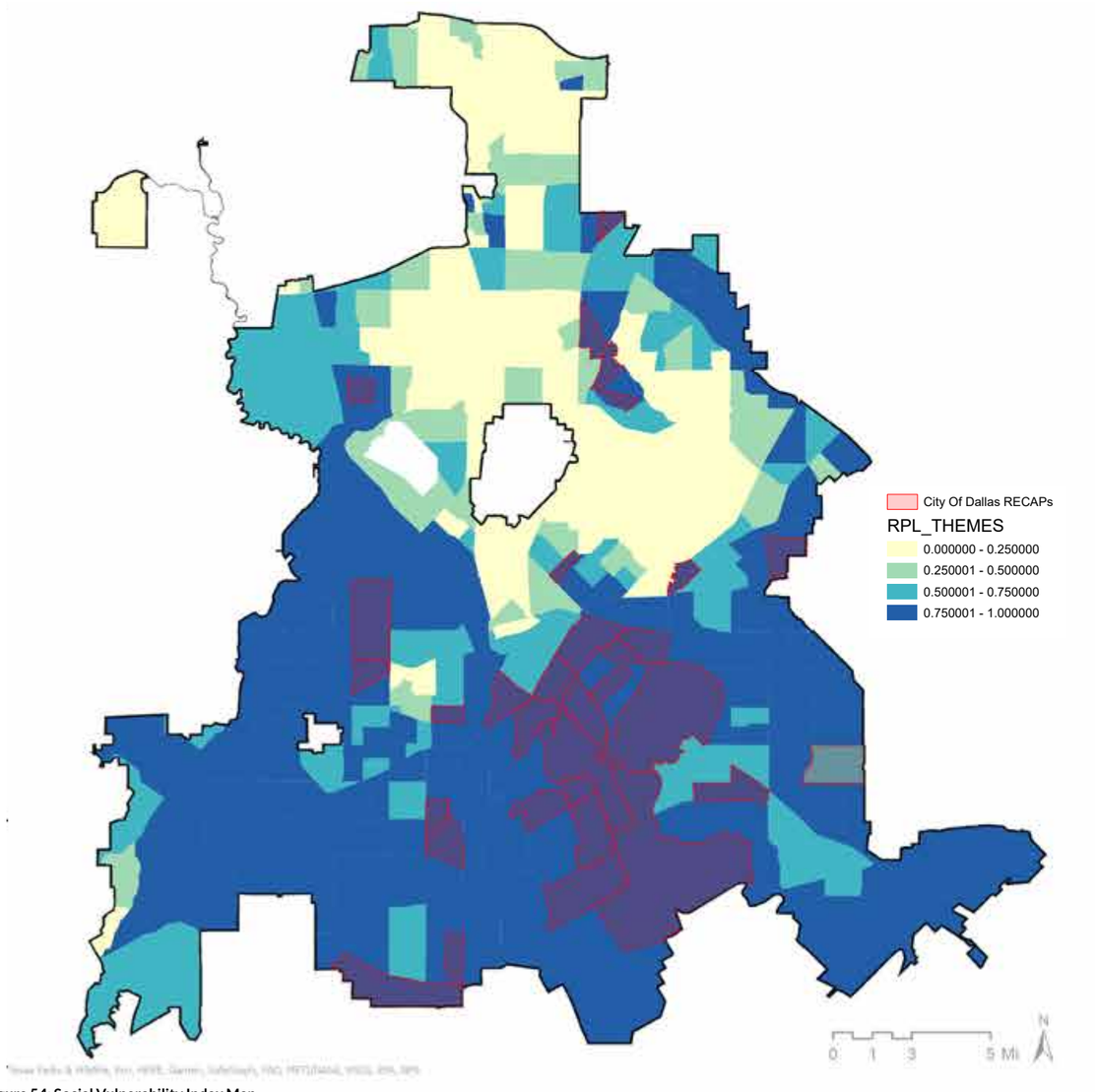

Figure 54: Social Vulnerability Index Map

Stacked Priorities

The Trust for Public Land (TPL) mapped spatial inequities ranging from, but not limited to, health, environmental justice, and accessibility through its Smart Growth for Dallas initiative, which seeks to "improve the social, economic, and environmental resilience of Dallas through the strategic use of parks, trails, trees, and greenspaces."

This stacking of equity priorities created a heat map, weighting areas in the city based on priority levels of needed interventions on a scale from a "Very High Priority" to "Not a Priority" rating (**see Figure 55**).

Orange and red represent areas of moderate, high, and very high priority. Development of green infrastructure in these areas will increase outdoor and recreational opportunities for those with the least access and greatest need of enriching public spaces.

DID YOU KNOW

CITY'S SOUTHERN SECTOR AND NEIGHBORHOODS WITHIN THE WESTERN AND FAR EASTERN AREAS DEMONSTRATE CONCENTRATIONS OF LAND USE INEQUITIES.

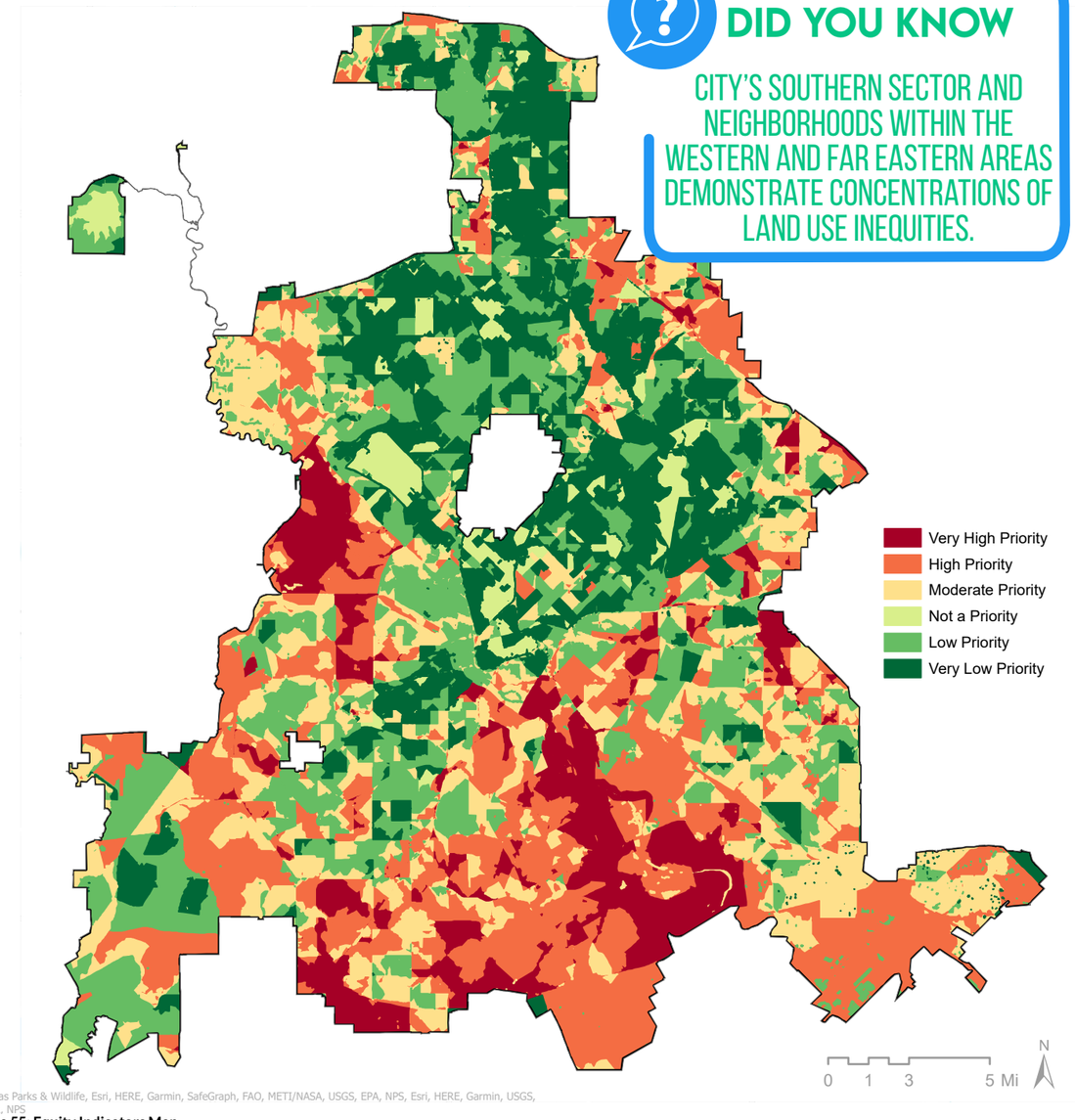

Figure 55: Equity Indicators Map

Accessibility Analysis

A key component to land use equity is ensuring all residents and communities have access to services in the city such as transportation, housing, jobs, and other important amenities. The following maps (**Figures 56 through 58**) depict the level of accessibility throughout the city.

Park Access

- Smart Growth Dallas found that only 71% of all Dallas residents are within a ten-minute walk to any public green space compared to peer cities such as Chicago (97%) and Denver at 84%. In Dallas, 29% or roughly 400,000 residents are without walkable access to parks.
- Over 50% of the City (125,000 acres) is within a 10-minute walk to a park in R/ECAP zones.
- 75% percent of city can get to a Park in 15-minutes on a bike.

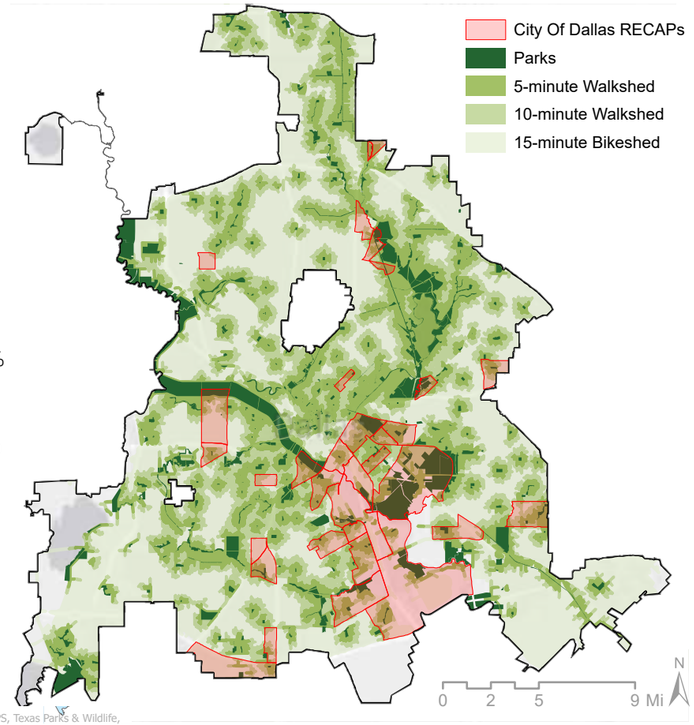

Texas Parks & Wildlife, Esri, HERE, Garmin, SafeGraph, FAO, METI/NASA, USGS, EPA, NPS, Texas Parks & Wildlife, Esri, HERE, Garmin, USGS, EPA, NPS, Esri, HERE, Garmin, USGS, EPA, NPS

Figure 56: Parks Access Map

Food Access

- R/ECAP areas, especially those in the southern sector, have a particular lack of access to grocery stores.
- The south-central service district appears to have lower access to grocery stores than other service districts
- Over 85% of the Dallas residents are outside a 10-minute walk to a grocery store. The lack of good transit services further increases the dependence on personal vehicles for such basic needs.

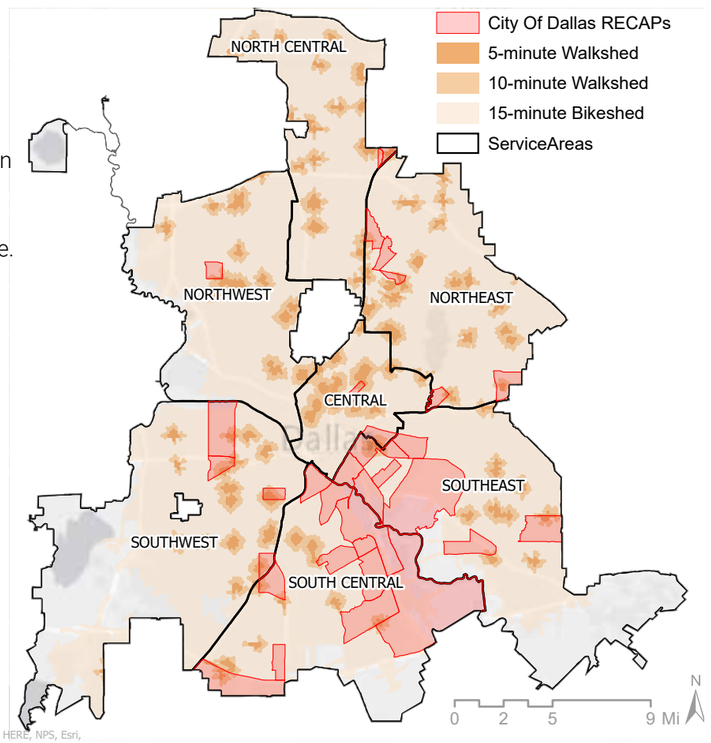

Texas Parks & Wildlife, Esri, HERE, Garmin, SafeGraph, FAO, METI/NASA, USGS, EPA, NPS, Esri, HERE, NPS, Esri, HERE, Garmin, USGS, EPA, NPS

Figure 57: Food Access

Transit Access

- Only 22% of the City is within a 10-minute walk to a transit stop.
- R/ECAP areas in the City tend to lack access to transit, particularly in the South-Central service district.

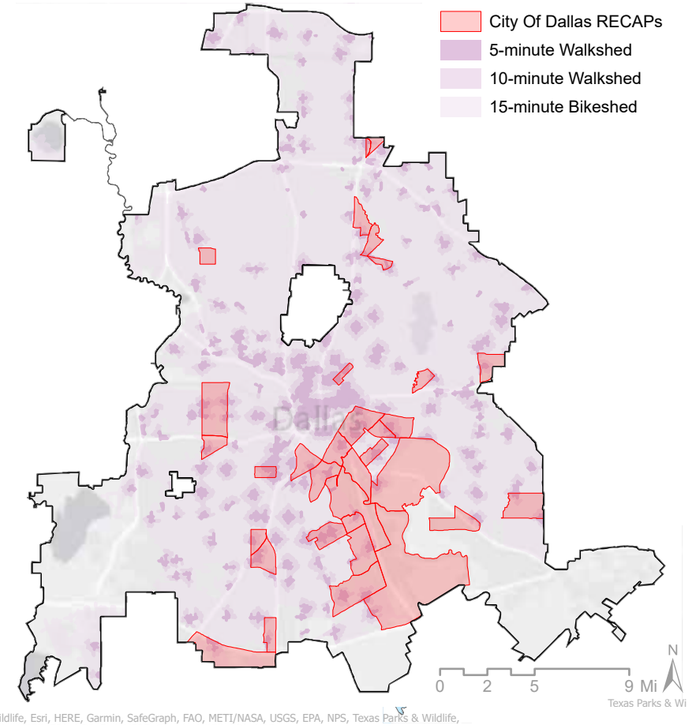

Texas Parks & Wildlife, Esri, HERE, Garmin, SafeGraph, FAO, METI/NASA, USGS, EPA, NPS, Texas Parks & Wildlife, Esri, HERE. Garmin. USGS. EPA. NPS. Esri. HERE. Garmin. USGS. EPA. NPS

Figure 58: Transit Access Map

Complete Neighborhood Index

This analysis presents a summary analysis of the accessibility factors that were previously mentioned, in addition to a few others including proximity to grocery stores, parks, healthcare facilities, and transit **(see Figure 59)** Complete Neighborhood Index). Areas with greater access appear as darker colored clusters .

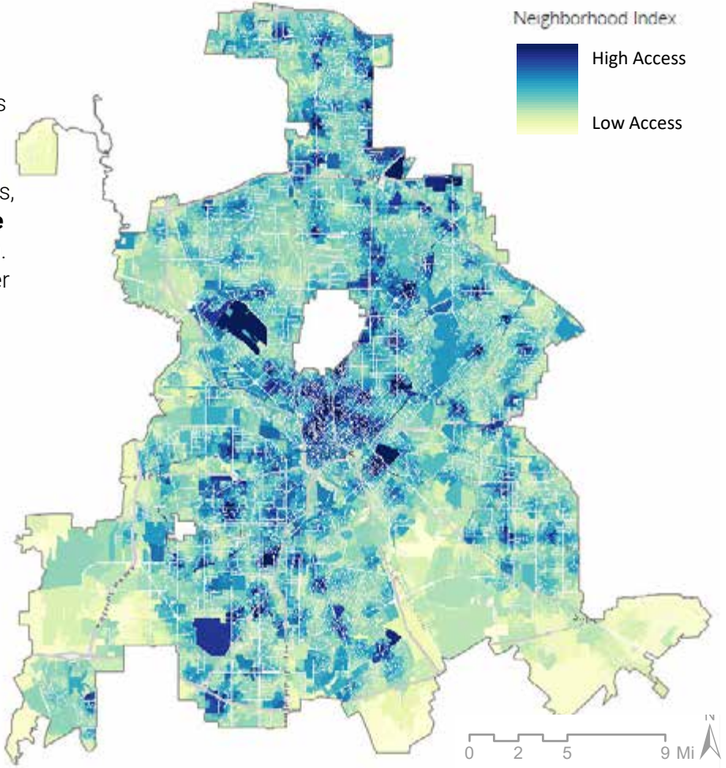

Figure 59: Complete Neighborhood Index Map

STRENGTHS

1. **Comprehensive Equity Definitions:** Dallas has a robust definition of equity, focusing on providing necessary resources for all to thrive, emphasizing the need to eliminate disparities.
2. **Smart Growth Initiatives:** The Trust for Public Land's Smart Growth for Dallas initiative illustrates a commitment to using green spaces for social, economic, and environmental resilience, targeting areas with the greatest need.
3. **Leveraging Data for Targeted Equity Interventions:** Dallas uses data analysis and mapping technologies to pinpoint inequities and direct resources to the communities most in need, showcasing a strategic and innovative approach to urban equity.

CHALLENGES

1. **Historical Inequities:** A long history of racial segregation, discriminatory land use practices, and unjust development policies have led to deep-seated inequities in housing, transit access, exposure to environmental hazards, and local business proximity.
2. **Environmental Justice Concerns:** Residential proximity to industrial zones disproportionately affects communities of color, underscoring environmental justice issues that require urgent attention.
3. **Access to Essential Services:** Significant portions of Dallas, especially in R/ECAP zones, lack access to parks, grocery stores, and transit, hindering the creation of complete and healthy neighborhoods.

TRENDS

1. **Addressing Past Inequities:** There is a clear recognition of the inequities of past policies and a concerted effort towards rectifying these through equitable land use policies in the ForwardDallas Update.
2. **Increased Focus on Social Vulnerability:** The use of CDC's social vulnerability index and other tools to identify and prioritize areas for intervention shows a trend towards more nuanced and targeted urban planning strategies.
3. **Prioritization of Environmental and Social Resilience:** Efforts like the Smart Growth for Dallas initiative indicate a trend towards prioritizing environmental justice and social resilience in urban planning, aiming to create more sustainable and equitable urban environments.

OPPORTUNITIES

1. **Advancing Equity Through Urban Design:** The ForwardDallas Update presents a significant opportunity to integrate equity-focused urban design principles, increasing accessible, inclusive, and sustainable development.
2. **Enhancing Green Infrastructure:** Prioritizing development in areas identified as needing intervention can improve access to recreational opportunities, contributing to health, environmental justice, and quality of life improvements.
3. **Improving Accessibility and Connectivity:** There is a critical opportunity to enhance access to essential services through strategic urban planning and investment, particularly in transportation and food access.



KEY TAKEAWAYS

DEVELOPMENT EQUITY & POLICIES

6

CONNECTIVITY & MOBILITY PATTERNS

Mobility and land use are interrelated. Connectivity and mobility deal with how people and communities access goods, services, and critical resources within the city. Transportation planning decisions have many direct and indirect land use impacts including the identification and location of transportation facilities, the cost of infrastructure development, and the level of accessibility and transportation options that are afforded to those who navigate the city. This chapter explores how people have historically navigated the city, and how people move around today, and how these mobility patterns shape and affect the city's land use.

TRANSPORTATION MODES AND USES

Integrating land use and transportation planning is essential to implementing goals for the built environment, increasing access to and availability of different modes of transportation, proactively identifying needed infrastructure, and generally understanding how roadways can shape the distribution of land use patterns.

Streets

Dallas has a large, complex network of streets, including nearly 12,000 miles of roadways (**see Figure 60**). Many of the major streets in the network are regulated by the City's Thoroughfare Plan and Central Business District Streets and Vehicular Circulation Plan (CBD Plan) which identifies downtown, collector, and arterial street's roadway functional classification and assigns dimensions to each, including the required width of right-of-way and total number of lanes.

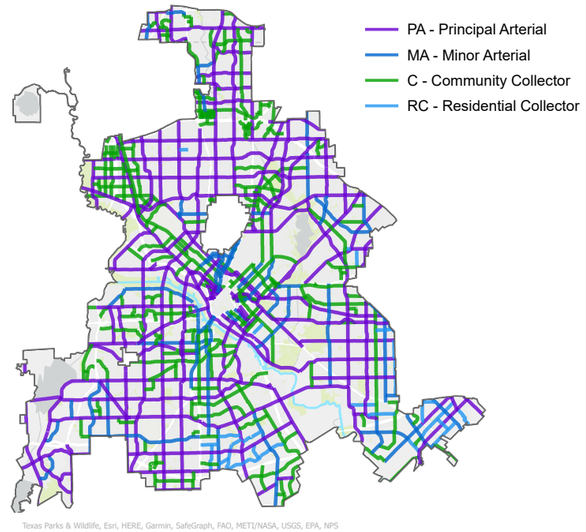

Figure 60: Thoroughfare Map

The city also has numerous regional travel corridors. In addition to federal and state highways, the North Texas Tollway Authority (NTTA) also manages nearly a dozen miles of tollway. Texas Department of Transportation (TxDOT) also has managed toll lanes along I-30 and I-635. These primary corridors form the backbone of the City's vehicular transportation system.

CITY MOBILTY

Like many cities, Dallas has land use outcomes that have been heavily impacted by transportation decisions and by the predominant mode of transportation at given periods of time. The expansion of City boundaries and the built environment generally follow the eras as described below **(see Figure 61).**



MOBILITY TIMELINE

LATE 1800S

- 1872- The streetcar was introduced to Dallas which ran until 1956 and connected Dallas to Houston.
- Over time, Dallas was connected to the rest of Texas and the nation by its heavy rail network.
- Rail was one of the first major transportation modes that influenced land use patterns throughout the city, leading to significant urban growth.

EARLY 1900S

- 1910- over 20 lines traveled throughout Dallas, including neighborhoods such as the Cedars, Uptown, and East Dallas, in addition to the established Downtown and Oak Cliff routes.
- 1936- Dallas was home to 300 streetcars total.
- This new mobility option allowed for new, undeveloped areas to be more easily reached, allowing the city to grow outwards into the surrounding countryside. These streetcar suburbs are now some of Dallas' densest, oldest neighborhoods. In addition to streetcar, Dallas was also serviced by the Interurban Rail Network, which linked Downtown Dallas to outlying smaller towns. This network stretched as far as Denison and Waco at its peak.

MID 1900S

- By the 1920s and 1930s, the automobile became a more common mode of transportation in the area. The first major automobile investment was the Bankhead Highway, a transcontinental roadway which linked Washington DC to San Diego. In Dallas, it ran along what is now Garland Road, Grand Avenue, Commerce Street, and Jefferson Boulevard, linking Dallas to Arlington and Fort Worth. Over time, this roadway helped to shape land uses along it.
- Businesses sprang up along the highway, including ones that catered to motorists — such as restaurants, gas stations, repair shops, and tourist courts. Much of Dallas' early commercial development occurred along the Bankhead Highway.

LATE 1900S - PRESENT

- In recent decades, many of the old Interurban and heavy rail lines have been decommissioned, oftentimes replaced by the current DART rail system or by multipurpose trails. Others are now roadways (such as the Dallas North Tollway) or utility corridors.
- The impact of these old rail lines can be seen on existing land uses, as industrial uses often formed along these corridors.
- 1989 - The McKinney Avenue Transit Authority (MATA) opened a retro streetcar running along McKinney Avenue in Uptown.
- 2015 - A modern streetcar was constructed linking Downtown Dallas to Oak Cliff and the Bishop Arts District. The line is operated by Dallas Area Rapid Transit (DART) and riders can easily connect to the DART train lines via the stop at Union Station.

Figure 61: Dallas' Urban Design Development Timeline

Bike and Trail Facilities

Dallas' extensive off-street trail network runs through city parks and along former railroad corridors. This off-street network is beginning to be better integrated with an extensive and growing on-street bike facility network. **(see Figure 62)** It highlights on-street bike facilities, including projects that are planned but not yet funded or complete. The off-street trail network includes The LOOP Trail, which will link existing trail segments, including the Katy Trail, the Santa Fe Trail, and others into one contiguous 50-mile loop around the core of Dallas.

The entire city trail network is intended to provide recreational and mobility opportunities to many disparate neighborhoods, linking people to amenities. The goal is to ensure cyclists and pedestrians can access trails from their beginning and end points.

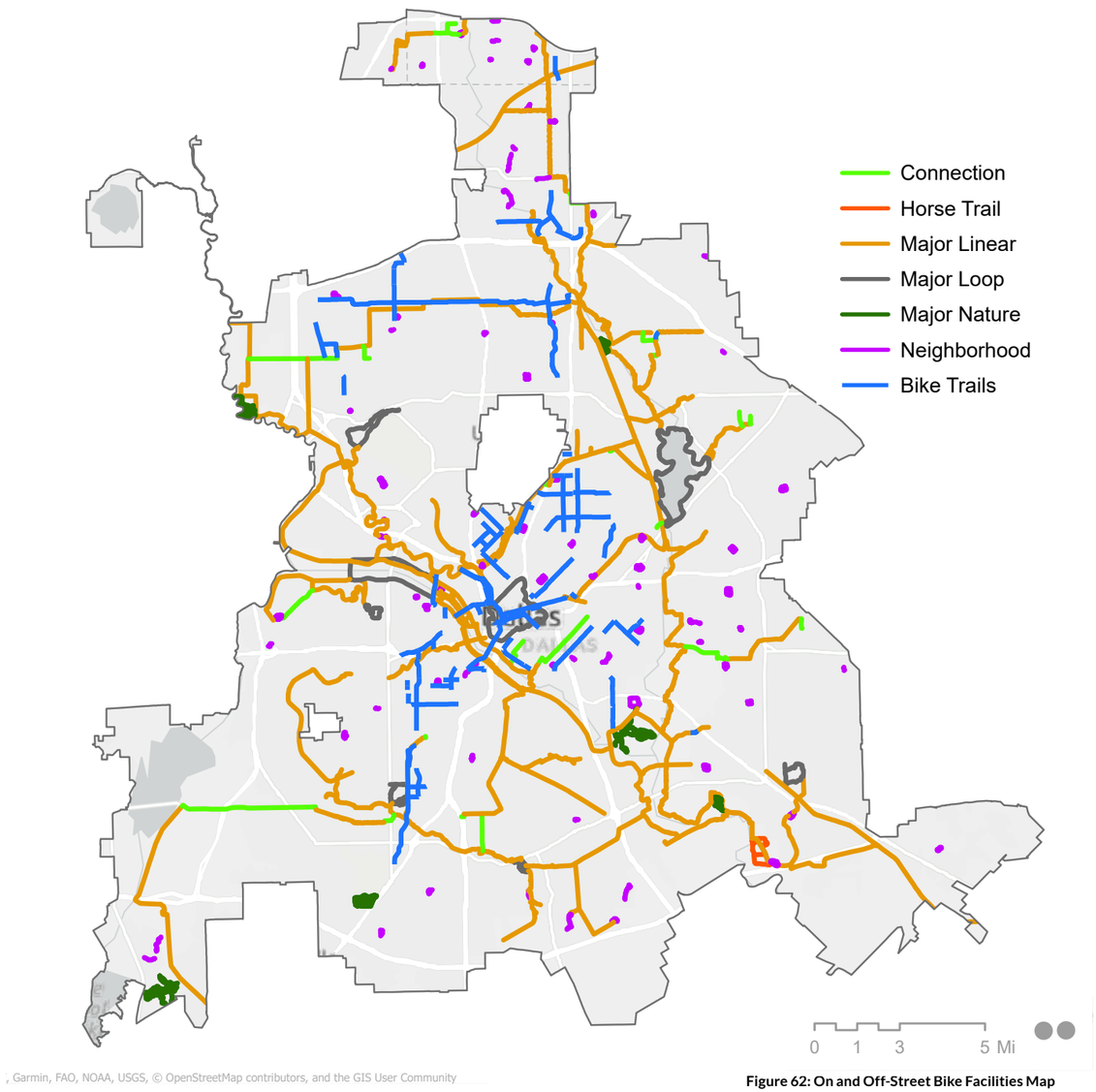

Figure 62: On and Off-Street Bike Facilities Map

Walkability

Walkability can be understood and measured by analyzing several factors including street patterns and layouts, street form (curvilinear vs rectilinear), and the quality and quantity of sidewalks in different parts of the city. Intersection density is an objective method of assessing one aspect of a community's built environment and can be linked to land uses

The density of walkable intersections relays information about street design and connectivity, both of which impact walkability **(see Figure 63)**. High intersection density may correspond to a more walkable and therefore health-promoting environment. This generally aligns with older neighborhoods that were design to be accessible by foot.

Higher intersection density exists in the core of the city and in many of the older neighborhoods outside of downtown, corresponding generally with where the city developed along streetcar routes. This is in large part because intersection density corresponds closely to block size - the greater the intersection density, the smaller the blocks and smaller blocks contribute to walkable neighborhoods.

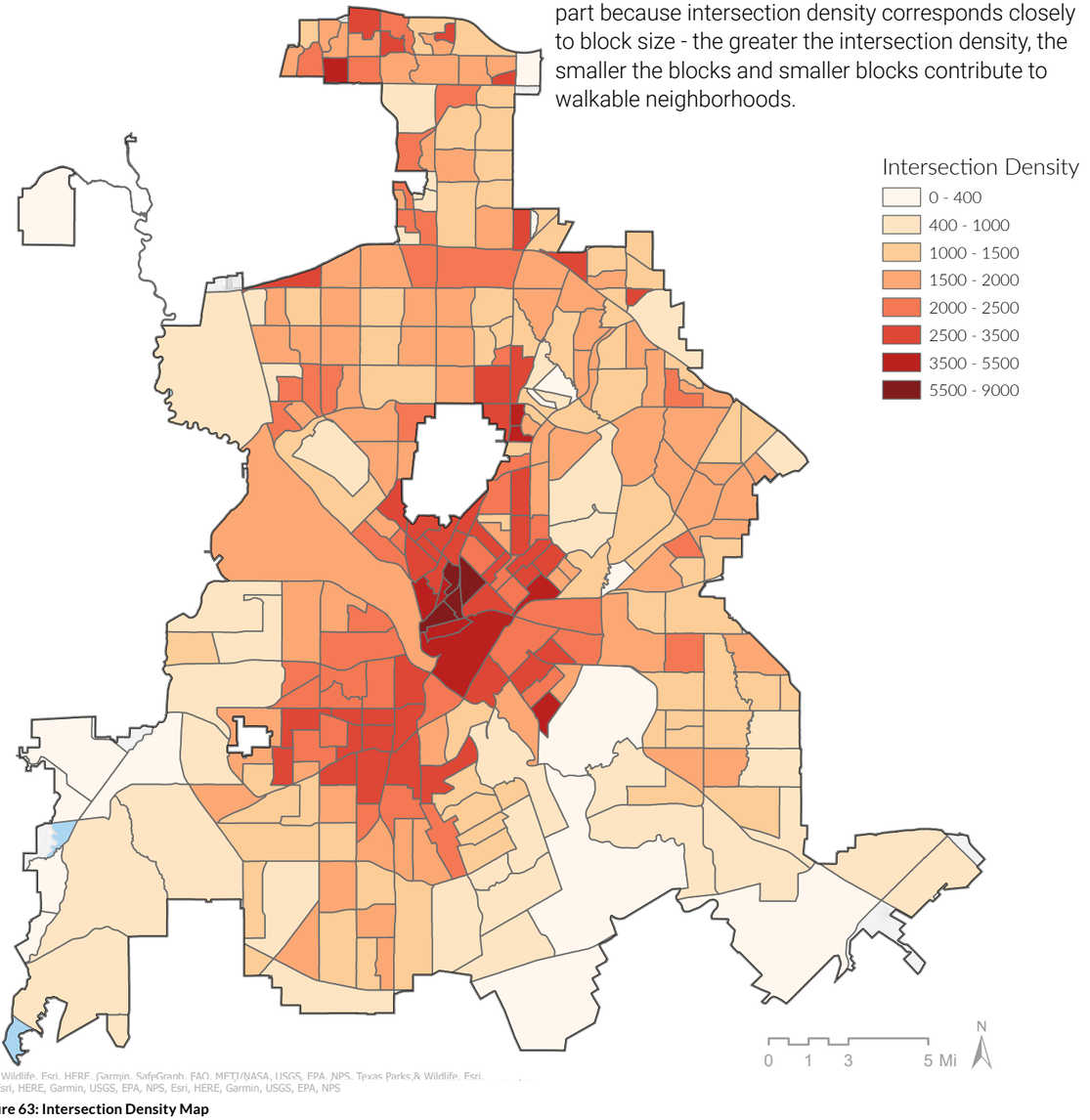

Figure 63: Intersection Density Map

Transit Oriented Development (TOD)

Public Transit

Dallas is serviced by two public transit agencies, Dallas Area Rapid Transit (DART) and Trinity Railway Express (TRE). These two agencies have an annual combined average ridership of over 38 million passengers (before COVID).

TOD Land Use

The land within TOD areas comprises 25,835 acres (**see Figure 64**). Of that land, 2,543 total acres (1,091 parcels) is city-owned land, of which half is parkland.



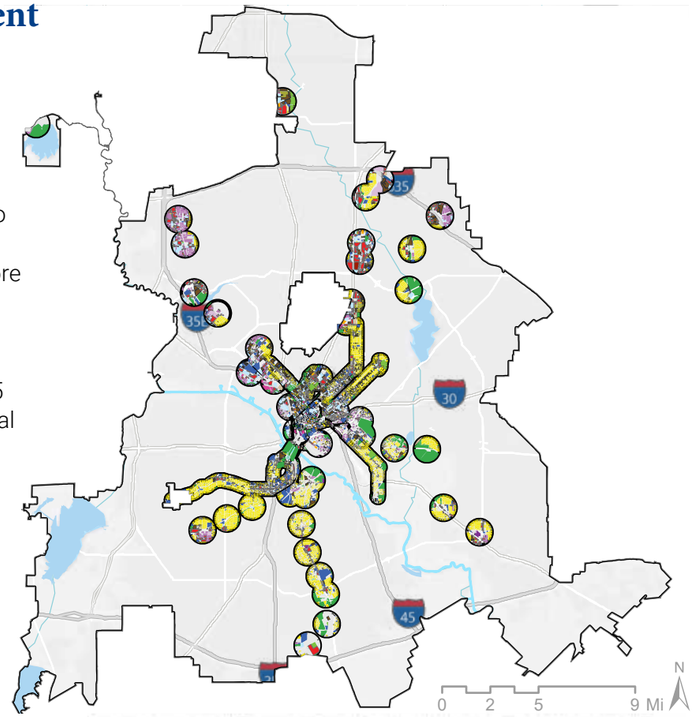

Figure 64: Transit Oriented Development (TOD) and Land Use Map

TOD Zoning

The TOD areas having residential (33%) and PD (39%) zoning show the highest percent of transit service compared to other zoning categories that include parking, industrial, commercial, and mixed use **(see Figure 65)**.



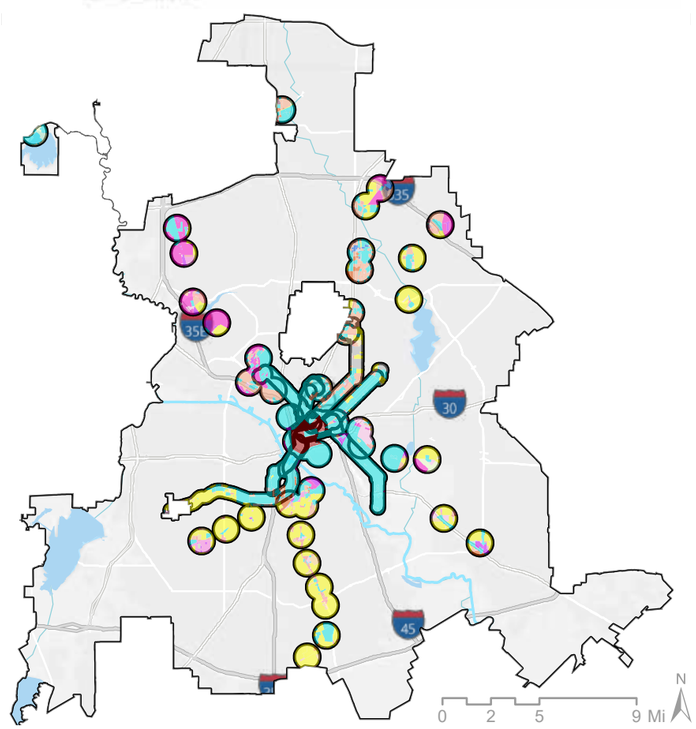

Figure 65: Transit Oriented Development (TOD) and Zoning

TOD Vacant Land

3,420 acres of vacant land exists within Dallas' TOD areas (161 acres are not developable due to floodplain) **(See Figure 66)**. Vacant land presents an opportunity for new development including more options for housing and other uses. For instance, if one were to build out all developable vacant land at 20 units per acre, that could provide 65,000 new residential units for roughly 160,000 residents.

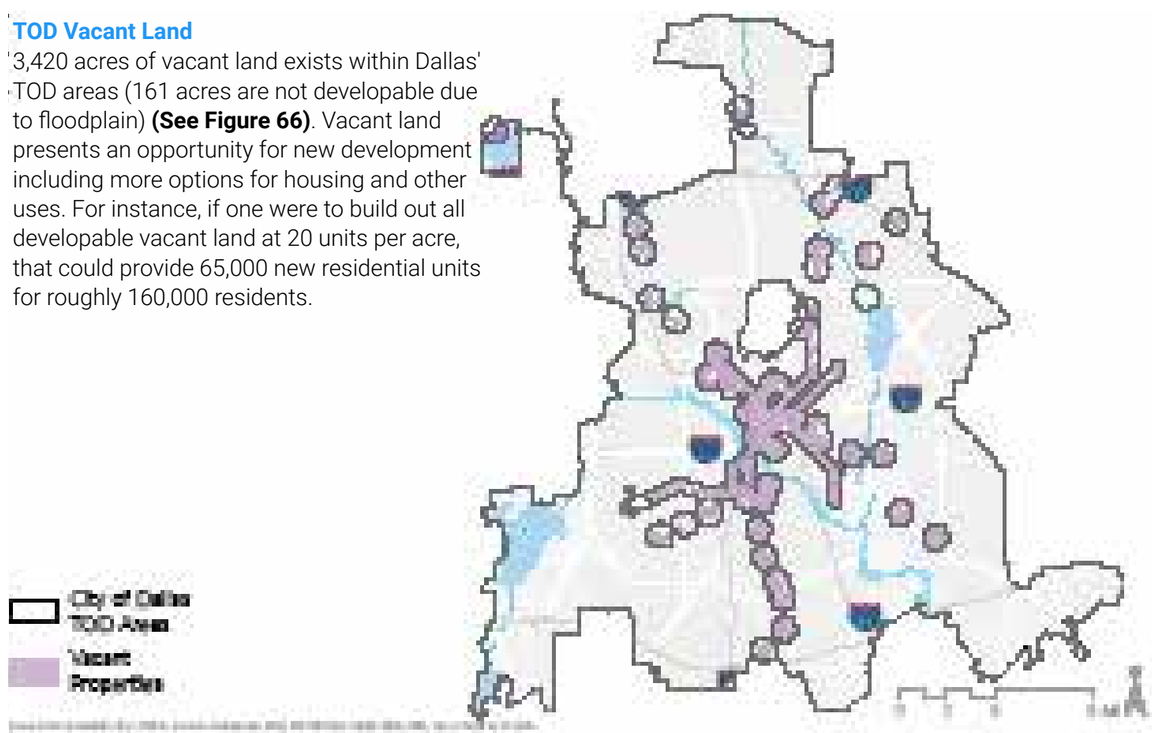

Figure 66: Transit Oriented Development (TOD) and Vacant Land Map

Public Transit Accessibility

Stop-Accessibility Index (SAI) is an analysis used to measure the walking and biking accessibility to transit facilities (bus and rail stations).

Figure 67 indicates that higher accessibility is generally located around the downtown core and denser portions of the city. Consideration of land uses that allow for denser development and increased transit access will be important when planning for TODs throughout the city.



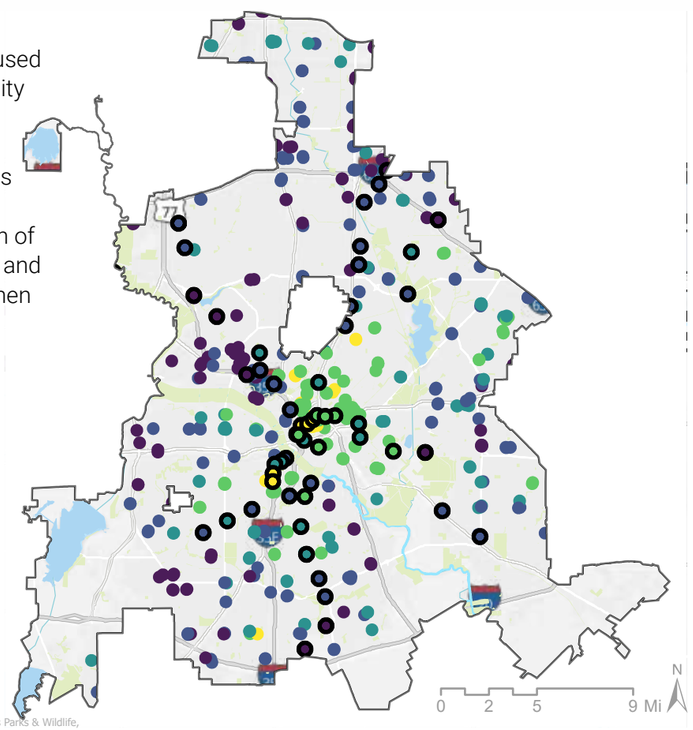

Texas Parks & Wildlife, Esri, HERE, Garmin, SafeGraph, FAO, METI/NASA, USGS, EPA, NPS, Texas Parks & Wildlife, Esri, HERE, Garmin, USGS, EPA, NPS

Figure 67: Transit Stop Accessibility Index Map

Heavy Transportation and Infrastructure

Although often overlooked in considering future development and land use planning compared to public transportation, heavy transportation and infrastructure systems are critical to the movement of goods which power the economy. These systems, including our airports, freight rail, and truck routes (**see Figure 68**), have a large impact on adjacent uses due to their noise, pollution, and sheer scale. Due to their intensities and the nature of their purpose, the surrounding land uses are often industrial. It is important to understand existing and potential impacts in these areas, particularly with less compatible uses such as residential.

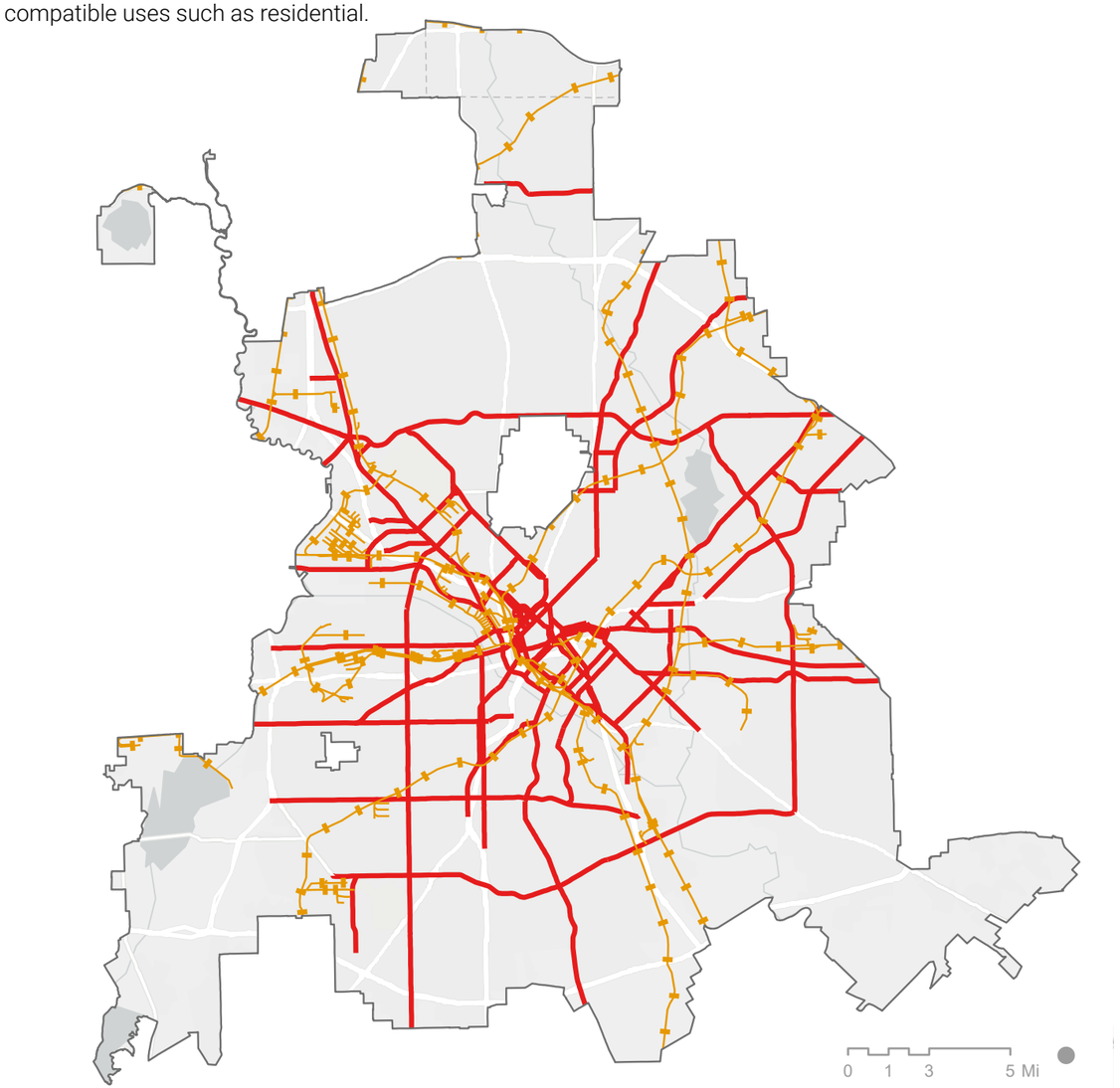

Figure 68: Freight Rails and Truck Route Map

Airport Overlays

The airport overlay helps with regulation of land uses in the vicinity of the city's airports and airfields (**see Figure 69**). The map indicates the approximate maximum building height, shown as height above sea level, for all areas of Dallas within a FAA designated flight path and noise contours from Dallas area airports.

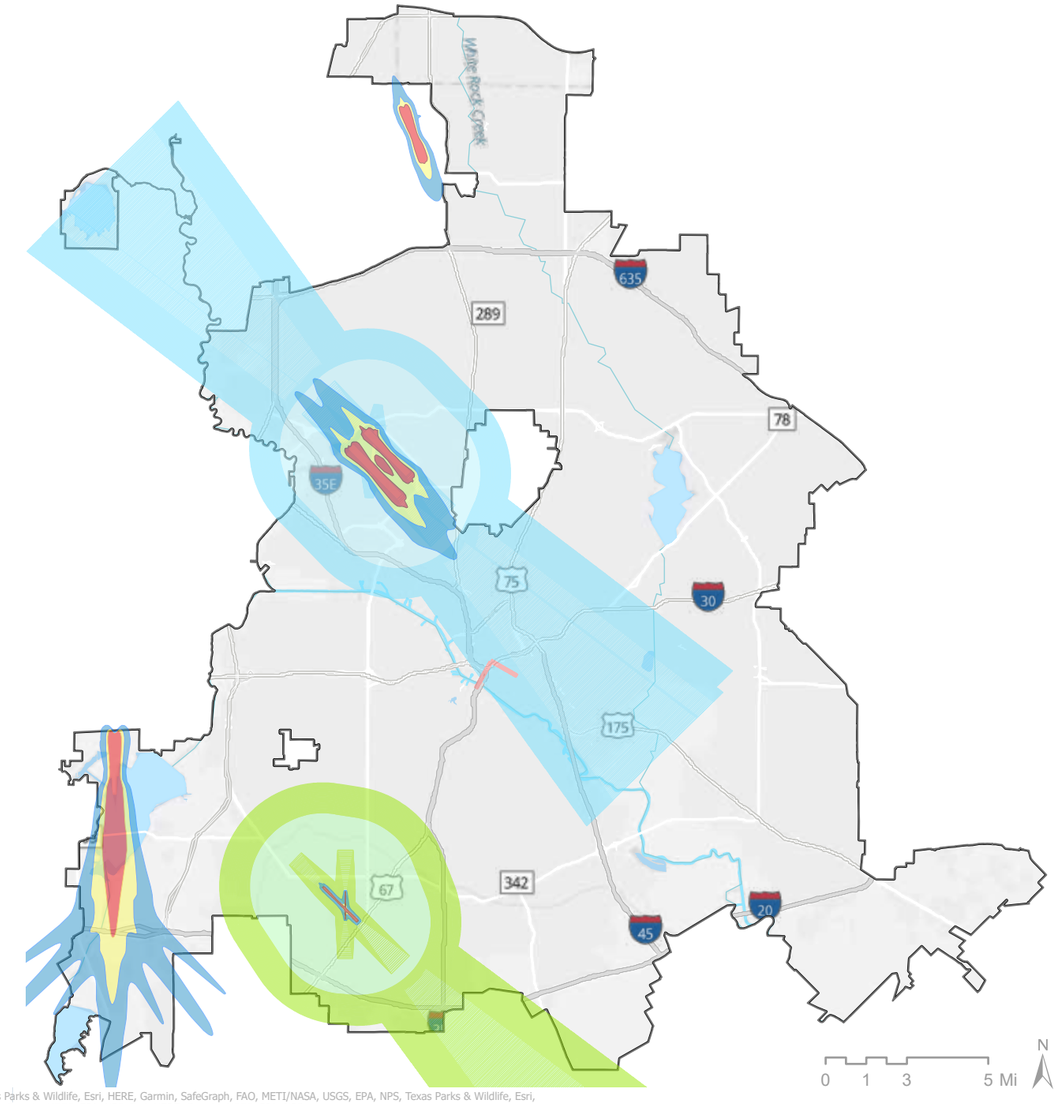

Figure 69: Airport Contours and Overlays Map

STRENGTHS

1. **Extensive Street Network:** Dallas boasts a vast network of nearly 12,000 miles of roadways, including major streets and regional travel corridors, forming the backbone of its vehicular transportation system.
2. **Historical Mobility Influences:** The city's land use and urban growth have been significantly shaped by transportation modes over time, from streetcars and railroads to automobiles, reflecting a rich history of evolving mobility patterns.
3. **Innovative Public Transit Solutions:** The development of modern streetcars and the DART rail system illustrates Dallas's commitment to enhancing public transit connectivity and accessibility.

CHALLENGES

1. **Integration of Land Use and Transportation:** Despite the extensive network, challenges remain in fully integrating land use with transportation planning to optimize accessibility and reduce dependency on automobiles.
2. **Walkability and Intersection Density:** While some areas boast high intersection density conducive to walkability, others, especially newer neighborhoods, lack this structural advantage, highlighting inconsistencies in urban design.
3. **Industrial Impact on Adjacent Uses:** Heavy transportation systems and industrial activities near residential areas pose challenges due to noise, pollution, and land use compatibility.

TRENDS

1. **Shift Toward Multimodal Transportation:** There's a growing emphasis on providing diverse transportation options, including the expansion of the off-street trail network and on-street bike facilities, aiming for a more multimodal city.
2. **Focus on TODs for Urban Growth:** Transit-Oriented Developments (TODs) are emerging as a key strategy for promoting denser development and enhanced transit access, reflecting a trend towards sustainable urban expansion.
3. **Increasing Accessibility to Public Transit:** Efforts to improve the Stop-Accessibility Index (SAI) and create more transit-accessible environments indicate a move towards a more connected and accessible urban landscape.

OPPORTUNITIES

1. **Development of Vacant Land within TOD Areas:** The presence of vacant land within TOD zones presents an opportunity for new developments that can support increased housing and mixed-use projects, contributing to denser, more vibrant communities.
2. **Enhancement of Walkability and Bike-ability:** Investing in the expansion and integration of the city's trail network with other modes of transportation can enhance walkability and bike-ability, promoting healthier and more sustainable urban living.
3. **Strategic Planning for Compatibility of Land Uses:** Addressing the impacts of industrial and heavy transportation infrastructures on residential areas through strategic land use planning can mitigate negative effects and enhance livability.



KEY TAKEAWAYS

CONNECTIVITY & MOBILITY PATTERNS

07

Parks, trails, and open spaces are all part of natural systems in varying degrees of active use. Parks and trails have an important role in environmental protection and conservation, but so are the less developed natural spaces residing between our built environments. Dallas has a strong need for more walkable access to parks, trails, and open spaces, but we also have a need to protect and conserve our few remaining natural systems.

PARKS, OPEN SPACES, AND NATURAL SYSTEMS



HISTORY OF THE TRINITY RIVER

The Trinity River is a 710-mile-long river that bisects Dallas northwest to southeast. It flows southeast from Dallas and empties into Trinity Bay in the Gulf of Mexico. Dallas had a history of significant flooding, most notably, the Flood of 1908, where the Trinity River crested 23 feet above its banks causing one of the worst natural disasters Dallas' history. The Trinity Levee system was created in 1930 and improved again in 1968.

With improved flood protection, land use growth has occurred closer to the Trinity River, but in areas without flood protection, land use development remains limited. The Trinity floodplain, however, is where the highest concentration of tree canopy and natural systems reside. The Trinity River Forest comprises the largest urban forest in the United States.

GEOLOGY

The City of Dallas resides in an endangered native prairie ecosystem called the Black Land Prairie, composed primarily of grasslands with woodlands that populate around streams, creeks, and rivers. Dallas also resides over the Austin Chalk Geological formation which is a soft limestone layer comprising shells and bones from an ancient ocean. The Escarpment is an outcropping of this geological layer in Southwestern Dallas. It is an environmentally sensitive area that is prone to erosion if deforested and disturbed by development.

Land use will play an important role in limiting our encroachment into these systems, as well as buffer Dallas' residents from heavy and noxious uses.

Open Space Management and Access

According to the 2016 Dallas Parks Comprehensive Plan, Dallas has 381 Parks for a total of 18,842 acres according to the National Recreation and Park Association (NRPA). Dallas has 8 Park 'types' that range in size, scale and maintenance needs listed in the Open Space Inventory: (**see Figure 70 and Table 2**)

City of Dallas Park Types

Park Type	Number of Parks	Area (Acre)
Mini Parks	27	15
Neighborhood Parks	126	785
Community Parks	91	2,506
Metropolitan Parks	12	2,903
Regional Parks	4	2,787
Special Use Areas	75	3,681
Linear Park/Linkage	33	1
Conservancy	13	5,077
Total	**381**	**18,842**

Table 2: City of Dallas Park Types

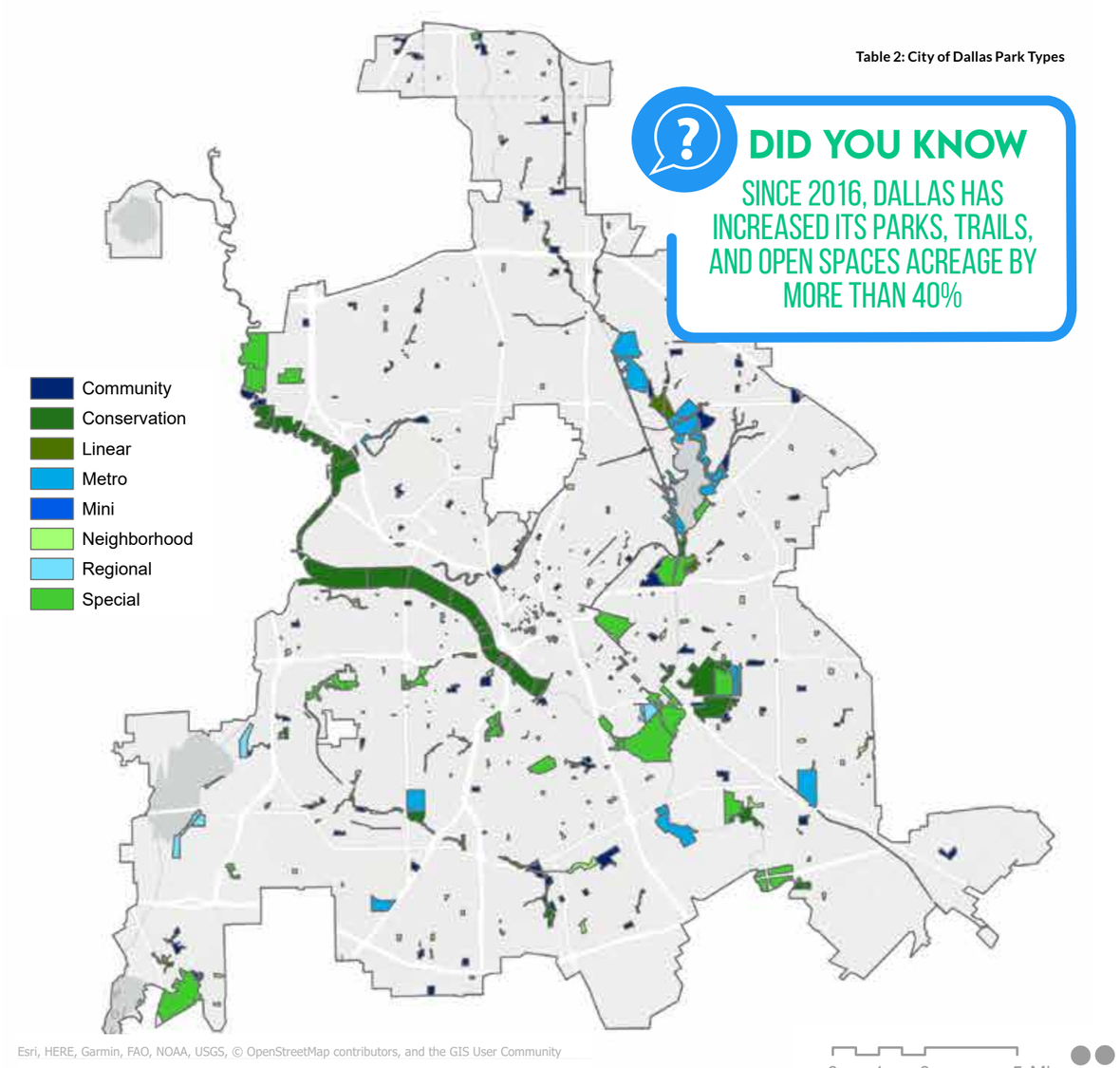

Figure 70: Parks, Recreation and Protected Lands Map

Tree Canopy

Studies conducted by the Texas Trees Foundation estimate that Dallas has over 14.7 million trees and a tree canopy cover of 32%. An abundant and healthy urban forest has been shown to reduce city temperatures, improve air quality, manage stormwater, positively impact human health, and mitigate the effects of climate change; serving as an important tool in helping to address many of the challenges facing Dallas today.

According to the Texas Trees Foundation Urban Tree Canopy Assessment, south Dallas has a high amount of tree canopy with over 30% canopy overage per Council District. It also contains most of the undeveloped land in the City (**see Figure 71**).

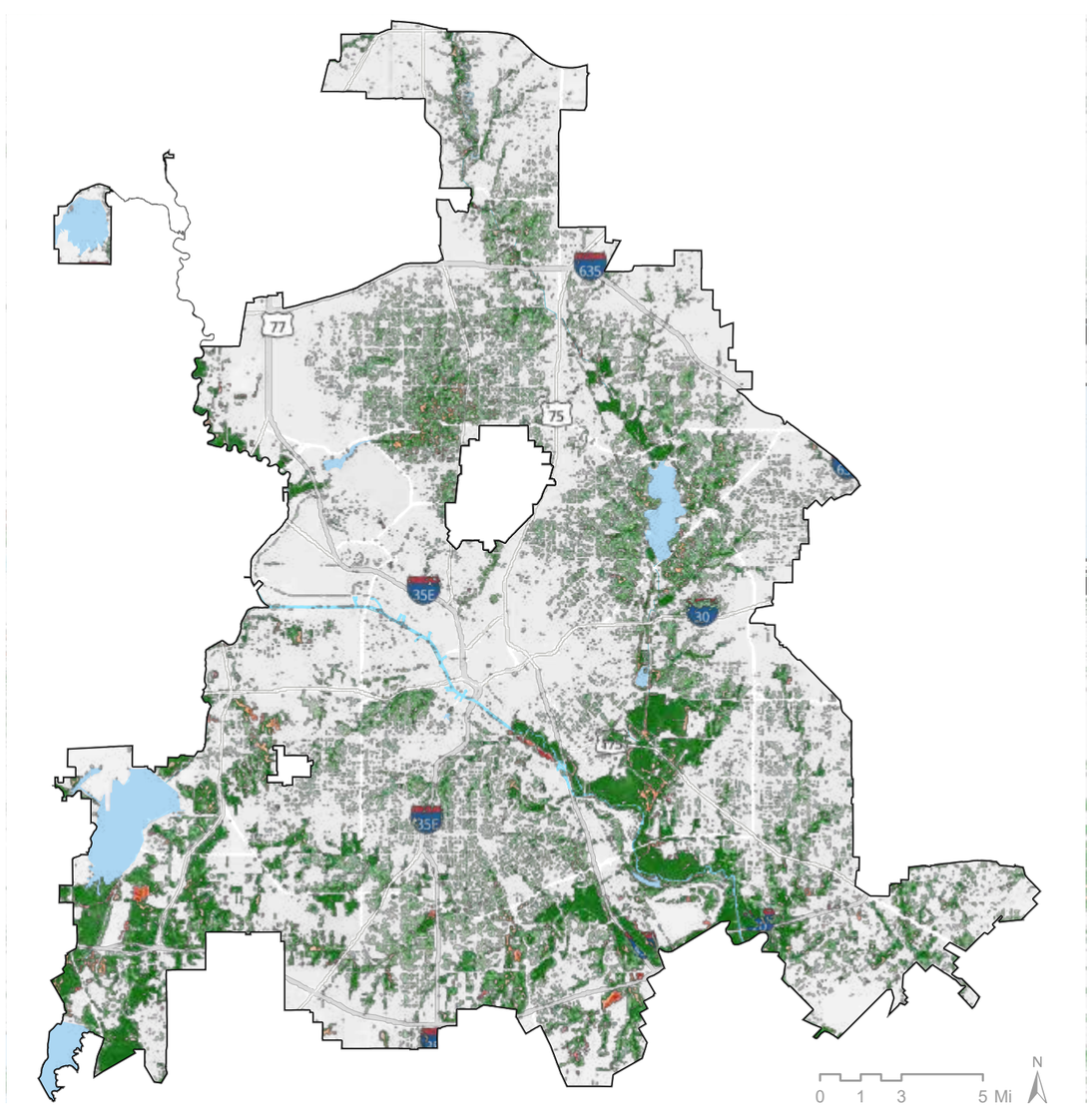

Figure 71: Dallas Urban Tree Canopy Index Map

Urban Heat Island Effect

According to CECAP, Dallas' urban heat island effect is increasing at the second highest rate in the nation (second to Phoenix). The heat island effect reflects heat from surfaces into the air, which in turn generates ozone that then produces green house gases which is the factor that creates even more high heat exposure. Land use planning can play an active role in reducing the heat island index, namely by advocating square foot percentage reductions of impermeable surfaces.

CECAP has established citywide target goals to reduce the urban heat island index over the next 28 years as follows:

- 20% reduction by 2030
- 50% reduction by 2040
- 75% reduction by 2050

While the heat island effect affects all Dallas residents, higher heat concentrations are found in West Dallas, Northwest Dallas and far Northeast Dallas in areas where impermeable surfaces are concentrated (**see Figure 72**).

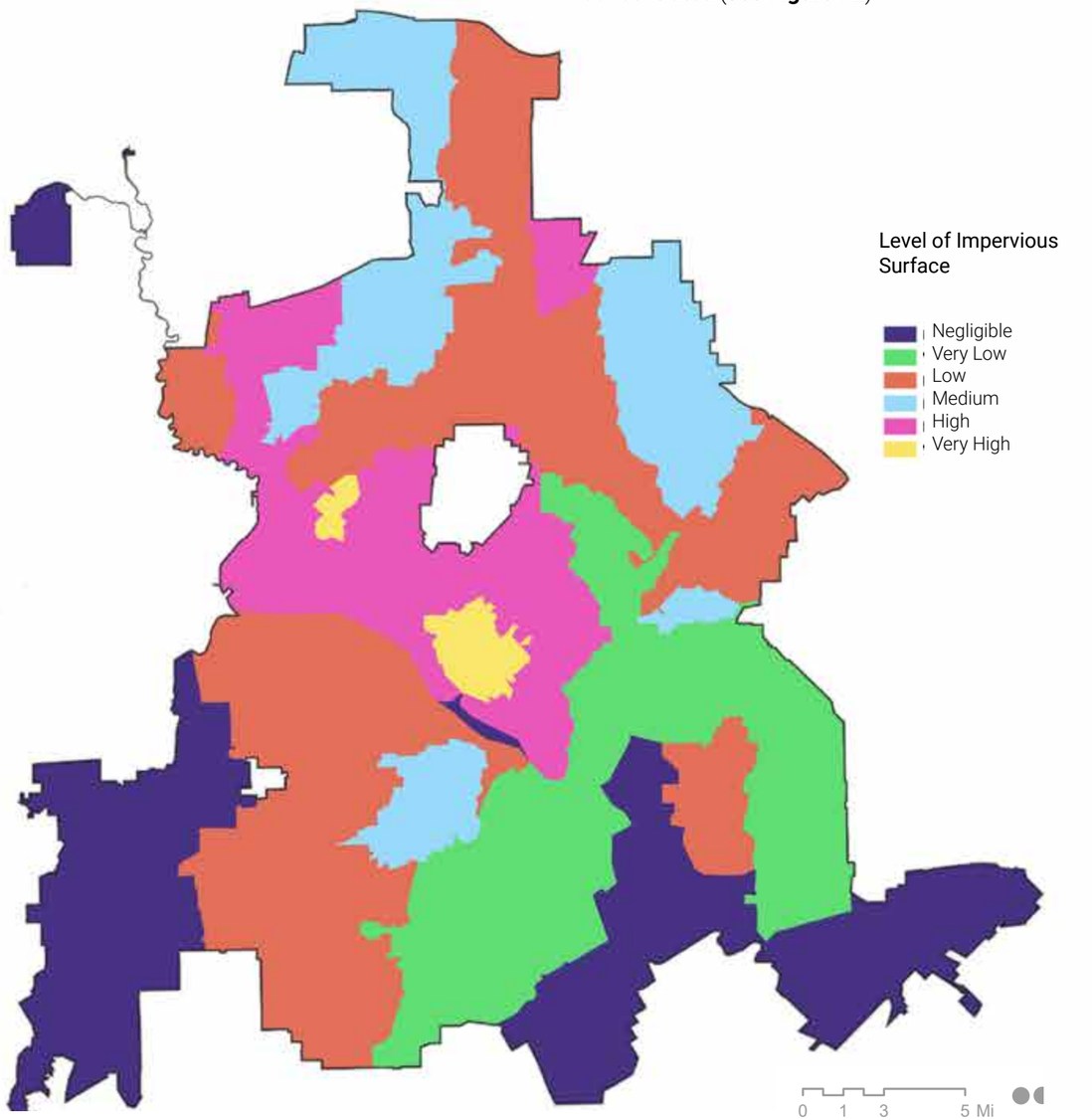

Figure 72: Heat Island Effect Map

Water Management and Quality

Waterways and Watersheds

A watershed is an area or ridge of land that separates waters flowing to different rivers and basins. Dallas is wholly contained within the Trinity River watershed. Land uses that generally have a significant amount of impermeable surfaces directly impact watersheds by reducing the amount of water that can be absorbed into the ground. Since this water cannot be absorbed into the ground, it becomes stormwater runoff that pollutes our lakes and streams while also increasing incidents of flooding and erosion.

Each watershed has an upper limit of impermeable surfaces that can be added before water bodies start to become negatively impacted. The organization of land uses within the city should consider how the impermeability of land surfaces can be developed to minimize adverse environmental impacts (**see Figure 73**).

CECAP has established set targets for reducing the impacts to impaired waterways and water bodies:

- 30% reduction by 2030
- 60% reduction by 2040
- 100% reduction by 2050

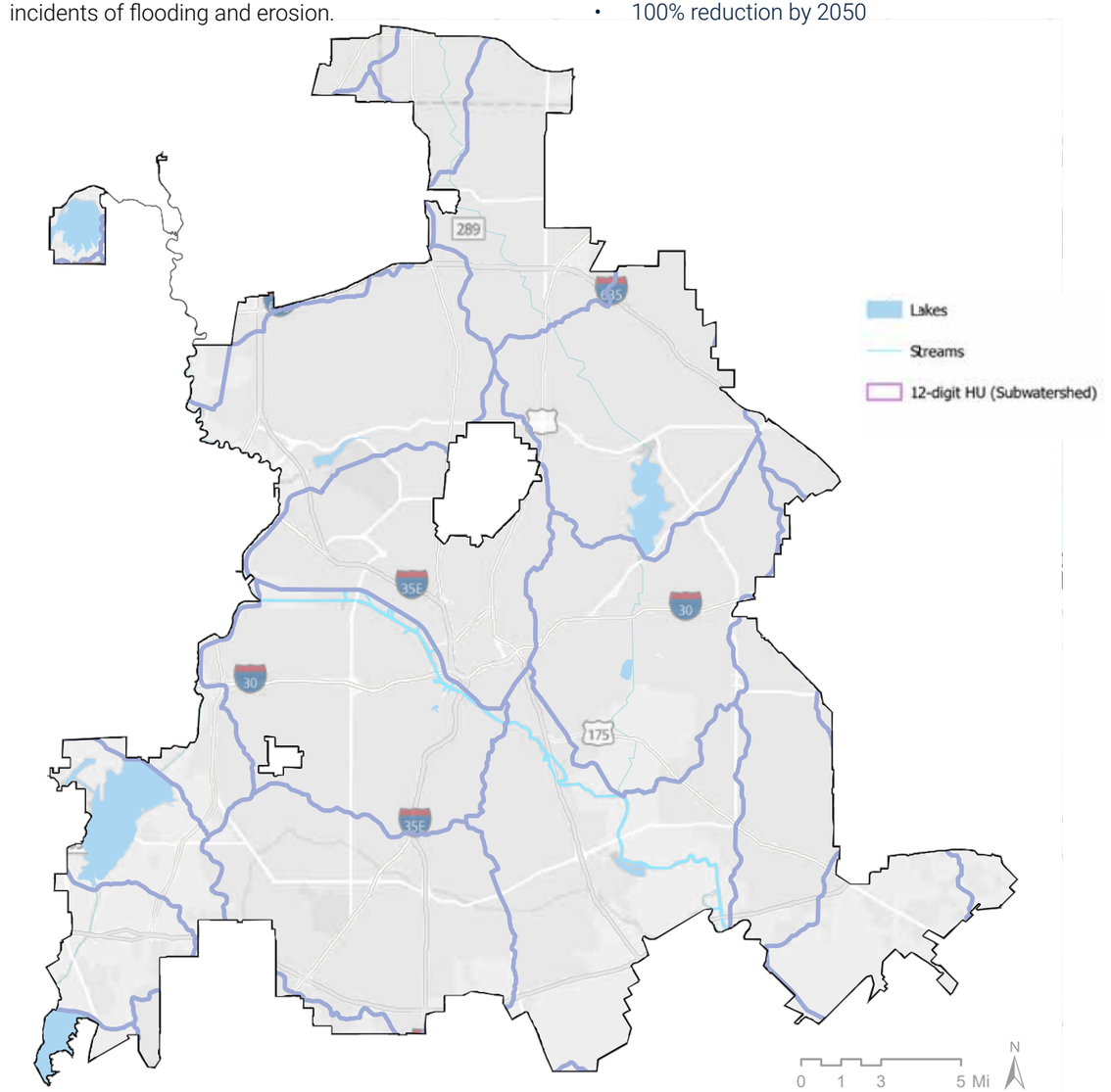

Figure 73: Waterways, Waterbodies and Waterways Map

Stormwater Management

Developed land uses leave a 'footprint' measured in the total percentage of impermeable surfaces that cover a site that affect both stormwater management and water quality. Limiting these impermeable surfaces near the river and in floodplains will have a marked effect in reducing toxic runoff and furthering the goals of TCEQ in improving the river quality. Additionally, the CECAP has a mandate to establish urban greening factor requirements for new developments to further this end.

Water Consumption

According to CECAP, Dallas' water reserves are expected to decrease over the next 50 years as a result of rising temperatures causing a greater amount of evaporation of its reservoirs. Fortunately, since 2001 Dallas' broad-based water efficiency measures have saved approximately 62 million gallons per day and reduced per-capita daily use by 26%. More work must be done as more than 50% of all treated potable water is still used for landscape irrigation alone.

Floodplain Management

The land use(s) and improvements permitted in a floodplain are regulated to ensure appropriate development of land. Residential and commercial development, including earthwork, existing or new structures within the regulatory 1% Annual Chance (100-year) floodplain are reviewed and evaluated by the City of Dallas to ensure that the floodplain criteria are met before permitting construction (**see Figure 74**).

Public Health

Many health impacts can be felt by the public as our living and working environment is impacted by climate change and new development. As per the CECAP, extreme heat can cause or aggravate negative health impacts, including heart disease, respiratory function and even mental health. Dallas has made strides in reducing the heat island effect through programs such as Branch Out Dallas and Texas Smart Scape as well as bringing old developments up to landscaping code by growing the amount of landscaped area and increasing the minimum number of trees required.

Land use will have an important effect on the public's health by increasing and improving access to green spaces, particularly within vulnerable communities. Limiting parking lots and increasing the number of street trees for new development will bring us closer to the goals set out by the Urban Forest Master Plan, such as bringing Dallas' total tree canopy to over 37% by 2040.

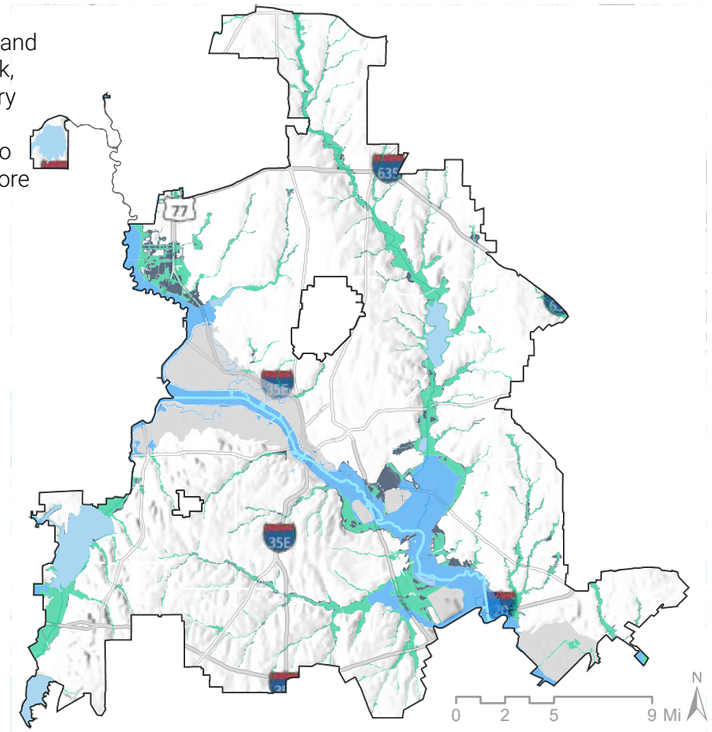

Figure 74: Flood Hazard Areas Map

Air Management and Quality

In North Texas, ten counties including Dallas County consistently do not meet the 2008 Federal air quality criteria for ground-level ozone. Dallas is the second most polluted City in Texas in terms of heat generated ozone, and #16 most polluted nationwide according to the American Lung Association. The 'State of the Air' report completed in 2022 stated more than 137 million Americans – more than 40% of the country – live in places with failing grades for unhealthy levels of particle pollution or ozone. South Dallas and especially low-income communities within South Dallas have higher incidences of asthma, cardiovascular and other heat related illnesses than their northern counterparts. Both physical and mental health consequences have been tied to high heat exposure and lack of access to shaded, cooler green environments.

Ozone is produced when nitrogen oxides (NOx) and volatile organic compounds (VOCs) combine with sunlight. This is a direct result of internal combustion engines, especially gasoline and diesel burning engines. Air quality will therefore worsen as temperature rises if overall vehicle miles continue to increase. CECAP outlines a detailed vision of meeting the Ground Level Ozone Attainment Standard as designated by the EPA by 2030 and holding it through 2050.

Greenhouse Gases and Ozone

According to the Office of Environmental Quality's 2015 Greenhouse Gas Emissions Inventory, 64% of greenhouse gases originate from buildings and energy, 35% originate from transportation, and the waste sector (including wastewater) is responsible for the remaining <1% of emissions. The emissions of the City government are 2% of the Dallas community as a whole.

Higher levels of Greenhouse Gas and Ozone emissions closely mirror the heat island effect map where concentrations of impermeable surfaces increase air temperatures.

Based on the current inventory, it appears the City government's emissions have seen significant decreases since this original commitment was made. The City's 2015 emissions reduced the 1990 levels by 40%.

The Dallas community as a whole has reduced emissions by 20% from 2005 to 2015. The current emission reduction trends suggest Dallas is well on its way to meeting this goal for its contribution to greenhouse gases.

For greenhouse gas emissions from Treatment Facilities CECAP has established citywide target goals as follows:

- 45% reduction by 2035
- 100% reduction by 2050

STRENGTHS

1. **Extensive Parks System:** Dallas has a comprehensive network of 381 parks, totaling 18,842 acres, offering diverse recreational opportunities and contributing to the city's green space.
2. **Robust Urban Tree Canopy:** With over 14.7 million trees and a 32% canopy coverage, Dallas benefits from reduced city temperatures, improved air quality, and enhanced stormwater management.
3. **Proactive Urban Heat Island Mitigation:** The city has ambitious targets to reduce the urban heat island effect significantly by 2050, aiming for a 75% reduction.
4. **Progressive Water Efficiency Measures:** Dallas's initiatives since 2001 have significantly reduced water consumption, showcasing effective water resource management crucial for the city's sustainability.

CHALLENGES

1. **Vulnerability to Urban Heat Island Effect:** Dallas is experiencing the second-highest rate of urban heat island growth in the nation, exacerbating environmental and public health issues.
2. **Water Management and Quality Concerns:** Impermeable surfaces from urban development are impacting watersheds, leading to pollution, flooding, and erosion challenges.
3. **Public Health Impacted by Climate Change:** The rise in temperatures and the urban heat island effect are exacerbating health issues, including respiratory and heart diseases.
4. **Tree Reduction:** Loss of tree canopy due to increased development in the southern sector where most of the tree canopy exists.
5. **Air Quality Issues:** Dallas is ranked as the second-most ozone-polluted city in Texas, leading to heightened asthma and cardiovascular issues, particularly in South Dallas and lower-income areas, highlighting the critical need for effective

TRENDS

1. **Integration of Green Infrastructure:** Dallas is integrating more green spaces and tree canopies into urban areas to combat heat, improve air quality, and support biodiversity.
2. **Advancements in Water Efficiency:** The city's water efficiency measures have significantly reduced per-capita water use, saving 62 million gallons per day.
3. **Focus on Air Quality Improvement:** Efforts to meet ground-level ozone standards and reduce greenhouse gas emissions reflect a trend towards improving air quality and public health.

OPPORTUNITIES

1. **Development of Vacant Land for Green Spaces:** Exploiting the city's vacant land for park development and green infrastructure can enhance community access to natural areas.
2. **Floodplain and Waterway Protection:** Adopting sustainable land use practices in floodplains and along waterways can mitigate flooding risks and improve water quality.
3. **Enhancement of Public Transit and Walkability:** Expanding access to public transit and improving walkability can reduce reliance on automobiles, thereby decreasing air pollution and heat generation.
4. **Leveraging Green Infrastructure for Healthier Communities:** Developing more green infrastructure, particularly in underserved communities, can improve air quality, public health, and contribute to achieving a 37% tree canopy goal by 2040.



KEY TAKEAWAYS

PARKS, OPEN SPACES & NATURAL SYSTEMS

8

This section of the Existing Conditions Report evaluates and summarizes past citywide plans and studies that have been adopted by the City. The ForwardDallas update process will build on the city's past planning efforts and integrate adopted plan policies and goals, where applicable. A number of recently adopted plans have updated components of the 2006 forwardDallas! Elements. These adopted plans have particular relevance to ForwardDallas 2.0, as they address issues critical to land use in the City of Dallas.

PAST PLANS, STUDIES, AND REPORTS



RELEVANT ADOPTED PLANS

Economic Development Policy (2023)

The Economic Development Policy (EDP) provides the City of Dallas with a roadmap to leverage its considerable assets and help the city achieve its economic growth and diversification goals. It offers a competitive assessment of our community and identifies target sectors of the economy with the greatest potential for strong economic growth in the future. The strategic plan is built upon the Market Value Analysis (MVA), the Comprehensive Dallas Housing Policy, and other relevant planning documents adopted by the Dallas City Council.

Relevance to ForwardDallas Update
The Comprehensive Plan will support and collaborate on the EDP to address inequities in southern Dallas, better allocate and deploy resources, and eliminate discriminatory land use policies to enhance economic growth across Dallas.

Policy: Invest in Infrastructure:
- Action: Identify priority infrastructure investments through the Comprehensive Plan update and commit to including these priorities in the next bond program or other appropriate resources to improve the attractiveness of Southern Dallas to businesses and increase connectivity between jobs and housing.

Policy: Eliminate Discriminatory Zoning and Land Use Policies:
- Action: Through the Comprehensive Plan update, collaborate with community stakeholders, staff, and advisory committees to identify and recommend policies for adjustment to the City Council to remove discriminatory zoning and land use policies that have historically limited economic mobility and growth in Dallas.

Policy: Enhance Economic Growth through Inclusive Policies
- Action: Utilize the Comprehensive Plan update to incorporate recommendations from community stakeholders, staff, and advisory committees, and propose policy adjustments to the City Council to foster inclusive economic growth.

CECAP, Comprehensive Environmental and Climate Action Plan (2020)

In January 2019, the Dallas City Council adopted the Dallas Climate Resolution directing staff to develop an effective, actionable climate plan. The Comprehensive Environmental and Climate Action Plan (CECAP) was initiated to build upon existing planning efforts, benchmark against other U.S. city climate planning efforts, and designed to be consistent with national and international climate planning protocols. The plan included a robust community engagement effort and outlines a series of actions to reduce greenhouse gas emissions. The goal is to help the community adapt to a climatically different future and comprehensively enhance environmental quality across Dallas.

Relevance to ForwardDallas Update
CECAP will have a significant impact on the development of the ForwardDallas plan, as land use development and zoning affect air and water quality, the urban heat island effect, and tree canopy cover. One of the goals of CECAP is to provide access to sustainable and affordable transportation options.

In addition, the goals set out for CECAP can be implemented into our Comprehensive Plan to minimize impacts from industrial uses, incompatible land uses, and significant swaths of impermeable surfaces.

Dallas Housing Policy 2033 (DHP33)

The "Dallas Housing Policy 2033" (DHP33) is a comprehensive framework aimed at addressing housing disparities and promoting equitable, affordable housing across Dallas. Developed through extensive community engagement and data analysis, the policy targets historically disadvantaged communities and aims to reduce disparities in housing opportunities, homeownership, and infrastructure.

Relevance to ForwardDallas Update

- Residential Land Use and Zoning Goals:
  DHP33 informs residential land use and zoning strategies, aligning them with the Comprehensive Plan's vision. The housing production goals are essential for developing the Comprehensive Plan's scenarios.

- Infrastructure Investments:
  Prioritizing infrastructure in equity strategy target areas to support affordable housing development and preservation. This includes addressing internet access, transportation, floodplain mitigation, and stormwater drainage systems.

- Collaboration and Coordination:
  DHP33 promotes collaboration between city departments, external partners, and stakeholders to align resources and maximize the impact of housing initiatives.

The goals outlined in the Housing Policy that will tie to some of the of the bigger housing and land-use concerns in the Comprehensive Plan update are:

- Create and maintain available and affordable housing throughout Dallas
- Promote greater fair housing choices
- Overcome patterns of segregation and concentration of poverty through incentives and requirements

Neighborhood Plus Plan (2015)

As Dallas is experiencing a time of unprecedented growth and prosperity, it is also facing a number of critical issues that dramatically impact its neighborhoods issues; increasing levels of poverty; a declining number of middle income families; deteriorating neighborhood conditions in concentrated areas; an increase in childhood asthma, obesity and diabetes; a lack of quality affordable housing; and a mismatch between where jobs are located and where quality, affordable workforce housing exists.

The plan delineated six strategic goals, policies and actions to achieve greater equity and prosperity for all Dallas residents.

- Create a collective impact framework
- Alleviate poverty
- Fight blight
- Attract and retain the middle class
- Expand homeownership
- Enhance rental options

Relevance to ForwardDallas Update
The target areas identified in Neighborhood Plus can help inform the focus areas and areas of change that will be investigated throughout the ForwardDallas planning process.

Connect Dallas, Dallas Strategic Mobility (2021)

The City's first-ever 5-year Strategic Mobility Plan was adopted by City Council on April 28, 2021, with a focus on integrating the City's economic development, equity, and sustainability goals. The plan considers all forms of multi-modal transportation and creates a framework for investing and responding to 21st-century problems in a way that best achieves the City's broader overall goals and a preferred vision for transportation in Dallas. The plan is intended to guide the modernization of the City's transportation project selection process, programs, and policies over the next 5 years.

Relevance to ForwardDallas Update
Potentially aligns with greater synergy between transit, land use, and CECAP. Close coordination with the Department of Transportation and DART is critical to incorporate mobility infrastructure investment priorities and service recommendations generated from Connect Dallas and the DARTZoom effort.

The strategic mobility plan (SMP) relies on a land-use regulatory framework that encourages higher density in appropriate locations, which promotes higher level of transit use, bicycling, and walking. The goals and metrics of this plan can be used to envision different land-use scenarios. The following goal is outlined in this plan;

Recommendation: Align Land Use Goals with the Driving Principles
Action: Incorporate mobility metrics as key indicators of land use scenarios to be explored in the upcoming revision of the Forward Dallas comprehensive plan (pg no. 56, SMP)

Other Plans Relevant to Land Use

Other recently adopted plans, while not specifically tied to updates to the forwardDallas! 2006 Plan, still carry important recommendations that directly relate to land use in Dallas. This section briefly describes these plans and their links to the ForwardDallas update.

Dallas Urban Forest Master Plan (2021)

In 2019, the Texas Trees Foundation and the City of Dallas embarked on a project to develop the City's first Urban Forest Master Plan (UFMP/Plan). The goal of the Plan is to provide a unified vision and framework to manage Dallas's urban forest as a sustainable community asset.

Relevance to ForwardDallas Update
Building on decades of high-quality local and national urban forest research, this Urban Forest Master Plan sets a strategic and cohesive agenda to improve urban forest management across the City of Dallas. A clear and actionable UFMP is critical to ensure these critical resources are protected, maintained, and expanded. This master plan can help our comprehensive plan focus on critical areas that need protection as well as more equitably distribute City resources. In addition, this plan will help positively influence landscaping ordinances and the development process to improve the overall health of Dallas' residents.

All plans in Dallas support tree preservation and management but do not have tools to implement policies. Similar to these planning efforts, the forwardDallas! 2006 goal and action to "preserve and increase canopy cover" was never implemented. Consistent coordination, collaboration, and engagement between departments can avoid unnecessary tree damage and removals. The Comprehensive Plan update can use the direction provided in the plan to preserve the ecologically sensitive areas and increase tree canopy coverage.

Dallas Parks & Recreation Comprehensive Plan (2016)

The Parks Masterplan established thirteen strategic directions for the Parks and Recreation Department to focus on and provides a set of actions the Department can take to move each strategic direction forward. As of 2022, the 2016 Dallas Parks Masterplan has accomplished over 80% of the action item goals, expanding programs and improving existing facilities, adding more downtown parks, trail systems, etc.

The Dallas parks and recreation system has a proud legacy dating back to 1876, with the establishment of the city's first park, City Park. Through acquisition and generous donations, the parks and recreation system has grown as the city has grown—now encompassing over 400 park properties totaling more than 21,000 acres. The Park and Recreation Comprehensive Plan adopted in 2016, was the result of a two-year process to reassess the Department's mission and vision for the future and set a course for achieving that vision.

Relevance to ForwardDallas Update
The plan considers the citywide goals from forwardDallas! 2006 plan as well as changes in the park system over the past decade, recent trends, changes in demographics, and input from the community. The plan establishes thirteen strategic directions for the Park and Recreation Department to focus on and lays out a strategic plan for accomplishing these goals, which builds upon the principles and policies of forwardDallas! 2006.
.

Comprehensive Urban Agriculture Plan (CUAP) (2023)

The Comprehensive Urban Agriculture Plan (CUAP) aims to enhance food security, economic opportunities, and social equity through urban agriculture. It addresses local food access, reduces regulatory barriers, and promotes land access for urban farming.

Relevance to ForwardDallas Update
Integrating CUAP with ForwardDallas will support sustainable land use and policies that incorporate urban agriculture, improving food access and resilience across the city.

Smart Growth Dallas (2018)

Smart Growth Dallas followed the Dallas Parks Master Plan but served as an additional and aggressive strategic plan moving forward. Sponsored by the Park and Recreation Department and the Trust for Public Land (TPL), Smart Growth Dallas engaged multiple City Departments as stakeholders to assure that multiple perspectives were included. Working with local medical institutions, Smart Growth Dallas / TPL developed a database of where specific health-related concentrations are located so that informed decisions can be made regarding land use development and proximities to concentrated areas of concerns, such as cardiovascular disease, lung disease, asthma, stroke, anxiety, heat stress and many other health-related issues in Dallas.

Dallas Bike Plan (2011 [Update In Progress – Estimated 2024])

This Plan update provides a master plan and an implementation strategy for a new bicycle network, the Dallas Bikeway System, which will be made from designated on-street and off-street facilities. This document also provides recommendations for supporting policies and for the identification of bicycle-related programs to be recognized, sponsored, or supported under the Plan.

Relevance to ForwardDallas Update
The Dallas Bike Plan advocates for denser land uses near multimodal facilities to help with mode shift (improve air quality and reducing congestion). The Plan also encourages parking reductions through multimodal movements and first-last mile connections to transit. The Dallas Bike Plan is currently in the early stages of being updated.

Resilient Dallas Plan (2018)

Resilient Dallas includes seven goals, 20 initiatives, and 49 actions for residents, neighborhoods, the City, and our partners to implement. These actions build on existing efforts or address program and policy gaps to further resilience in Dallas.

Relevance to ForwardDallas Update
The Comprehensive plan update can support the following goals of the Resilient Plan;

- Ensure Dallas provides residents with reasonable, reliable, and equitable access

Equity Indicators Report (2019)

All communities are affected by disparity, but certain populations are impacted more than others. This report focuses mainly on racial and ethnic disparities in Dallas. The Equity Indicators report is intended to be used as a framework for residents, businesses, nonprofit leaders, City administrators, and elected officials to understand where to focus public policy and institutional power to improve outcomes for all residents. The Equity Indicators are designed to measure the fairness and justice in outcomes for and treatment of groups of people across five thematic areas: Economic Opportunity, Education, Neighborhoods and Infrastructure, Justice and Government, and Public Health. Each of the five themes is broken down into four topics, and each topic is then subdivided into three indicators, for a total of 60 indicators.

Relevance to ForwardDallas Update
The Neighborhood and Infrastructure theme scores show increasing disparity in housing affordability and housing access. The Comprehensive Plan update can impact future scores by providing effective land-use policies and necessary zoning/code amendments.

Area Plans

South Dallas Fair Park Area Plan (2024)

The South Dallas Fair Park (SDFP) Area Plan is a comprehensive initiative by the City of Dallas's Planning & Urban Design Department to revitalize the South Dallas Fair Park area. The plan includes a detailed analysis of the area's history, existing land uses, public engagement efforts, and specific focus areas for development and improvement.

Key Components:

- Background and History: Builds on prior plans such as the SDFP Economic Development Corridor Plan (2001), DART Stations Plan (2013), and Fair Park Master Plan (2020). The process started in 2020, involving workshops and community engagement.
- Task Force: Composed of 23 members from various sectors, meeting regularly over three years.
- Guiding Principles: Focus on implementation, balanced development, integrating with the citywide vision, community engagement, and resource identification.
- Public Engagement: Included open houses, community meetings, presentations, pop-ups, tours, and educational workshops.
- Focus Areas: Key areas such as 2nd Ave, Elsie Faye Higgins/2nd Ave, Malcolm X Blvd, MLK Jr. DART Station, and Queen City with specific development visions.
- Implementation: Ongoing collaboration with city departments and neighborhood coalitions to address infrastructure and development challenges.
- Recommendations: Covers community capacity, economic development, housing, infrastructure, and land use.

Relevance to ForwardDallas Update:
The SDFP Area Plan supports ForwardDallas by integrating its vision and strategic direction into the city's comprehensive planning efforts. It emphasizes preserving neighborhood character, supporting local businesses, and enhancing infrastructure, aligning with ForwardDallas's goals for unified city growth and development.

West Oak Cliff Area Plan (2022)

The West Oak Cliff Area Plan (WOCAP) is a guiding planning document for neighborhoods in central and western Oak Cliff, adopted by the Dallas City Council on October 26, 2022. The plan covers Elmwood, Polk-Vernon, Hampton Hills, East Hampton Hills, South Edgefield, North Cliff, The Dells, Beverly Hills, Sunset Hill, and Jimtown, providing a long-range vision for land use, urban design, transportation, infrastructure, and community concerns around gentrification and displacement.

Key Components:

- Background and History: Established to address authorized hearings for rezoning and to create a community vision for transit-oriented development around DART light-rail stations. The planning process started in early 2020.
- Task Force: Comprised of representatives from each neighborhood association and other local stakeholders, meeting regularly throughout the planning process.
- Guiding Principles: Focus on implementation, balanced development, integrating with the citywide vision, community engagement, and resource identification.
- Public Engagement: Extensive outreach through virtual and in-person meetings, surveys, and workshops.
- Focus Areas: Identified seven areas for detailed land use vision due to upcoming authorized hearings and proximity to transit.
- Implementation: A matrix of objectives and action items for each framework, specifying timelines, lead parties, and potential funding sources.

Relevance to ForwardDallas Update:

The SDFP Area Plan supports ForwardDallas by integrating its vision and strategic direction into the city's comprehensive planning efforts. It emphasizes preserving neighborhood character, supporting local businesses, and enhancing infrastructure, aligning with ForwardDallas's goals for unified city growth and development.

Hensley Field Master Plan (2022)

The Hensley Field Master Plan outlines the redevelopment strategy for the 738-acre site of the former Dallas Naval Air Station, located in Dallas' southwestern quadrant adjacent to the City of Grand Prairie. The plan aims to transform Hensley Field into an authentic, climate-smart, mixed-use, mixed-income, and walkable community, leveraging the property to achieve multiple community objectives related to economic recovery, social equity, and environmental sustainability.

Key Components:

- Vision and Goals: Develop a vibrant district balancing jobs, housing, amenities, and services, tied to the history and character of the place.
- Guiding Principles: Environmental health, economic opportunity, affordability, healthy communities, mobility, and history and culture.
- Public Engagement: Extensive community involvement through virtual and in-person meetings, surveys, and workshops over an 18-month planning process.
- Redevelopment Focus: A walkable, mixed-use community with commercial, institutional, and residential uses, interconnected open spaces, waterfront trails, historic preservation, multimodal transportation, net-zero construction, and diverse housing options.

Relevance to ForwardDallas Update:

The Hensley Field Master Plan aligns with the ForwardDallas goals by incorporating sustainable development, economic revitalization, and community-driven growth. It supports the Comprehensive Plan's emphasis on creating resilient, inclusive, and vibrant communities through strategic land use, housing diversity, environmental stewardship, and equitable access to amenities and services. The plan's focus on integrating historical and cultural preservation further enriches the City's vision for balanced and thoughtful urban development.

Other Area Plans

Adopted Between 2006 and 2024

The Bottom Urban Structure & Guidelines (2015)

Buckner Station Area Plan (2013)

Garland Road Vision Study (2010)

Greater Casa View Area Plan (2016)

Hatcher Station Area Plan (2013)

Lancaster Corridor Station Area Plan (2013)

LBJ Skillman Urban Planning Initiative Study (2014)

MLK Station Area Plan (2013)

Northwest Highway and Preston Center Area Plan (2017)

Stemmons Corridor - Southwest Medical District Area Plan (2010)

The 360 Plan (2017)

UNT-Dallas Area Plan (2009)

Vickery Meadow Station Area Plan (2013)

Valley View Galleria Area Plan (2013)

West Dallas Urban Structure & Guidelines (2011)

West Kleberg Community Plan (2007)

West Oak Cliff Area Plan (2022)

Fort Worth Avenue Corridor Land Use and Urban Design Plan (2005)



Page Intentionally Left Blank

FORWARDDALLAS

CONTENTS

Ch.1 Introduction - **p. C-04**
Ch.2 Land Use Theme Development - **p. C-16**
Ch.3 Placetype Map Development - **p. C-24**
Ch.4 Advisory Body Engagement - **p. C-34**

APPENDIX C: ENGAGEMENT REPORT

OVERVIEW



This report summarizes the public engagement process for ForwardDallas 2.0. A summary of key findings from public input and reflections from lessons learned in the ForwardDallas process will be discussed in this report.

1

INTRODUCTION

ENGAGEMENT IN FORWARDDALLAS

Since the launch of the plan in April of 2021, Dallas residents and other stakeholders have been engaged in various ways, including in-person workshops, pop-up events, virtual discussions, and on-line and paper surveys.



Revised Draft #5 (CPC Final) July 2024



Guiding Principles for Meaningful Engagement

Reaching Residents "Where They Are"

Throughout the process, the ForwardDallas project team placed an emphasis on clear messaging and reaching residents "where they are," continually evolving a variety of in-person and virtual strategies to ensure maximum reach and representation. The project team also prioritized participation with existing community meetings and events, ensuring broader opportunities to inform and engage residents.

Approachable Messaging

While land use can be technical in nature, it was important that the messaging around ForwardDallas 2.0 be as clear and relatable as possible for residents and other stakeholder groups, given that land use issues affect everyone's day-to-day lives. Throughout the process, the ForwardDallas team aimed to use consistent branding, provide historic context for systemic barriers, describe how the land use plan connects to other facets of city policy and process, and present land use issues in a contextual and understandable manner.

Prioritizing Inclusion and Representation Throughout the Process

In each engagement phase (as shown on the timeline on page 8-9), the project team closely monitored participation of workshops, presentations, and pop-up events to ensure as fair a representation as possible of the many areas of the city and its diverse residential population. Participant data was collected, events were mapped, and stakeholder and leadership engagement was utilized. In tracking this information, each engagement phase was extended as needed to prioritize areas of the city that experienced lower turnout in each event series. See summary statistics for the engagement process on page 10.



Grassroots and "Grasstops" Engagement

In addition to a focus on "grassroots" engagement of organizations that operate at the neighborhood level, the ForwardDallas team also met with groups that operate in the "grassroots" organizations that provide a leadership role on a citywide scale. Team members attended neighborhood association meetings and community events throughout the process to reach residents in their own neighborhoods. There were also a series of presentations, one-on-one meetings, and educational workshop series designed to facilitate discussions with professional audiences, elected and appointed officials, and organizational leadership. From grassroots to "grasstops," the project team collected important insights from the community at different scales to create the final plan document.

Transparency of Engagement Process

As part of each engagement phase, regular updates and summaries on input received were presented throughout the process so participants could be confident their feedback was heard and to understand how it is being used. These summaries were presented as text summaries, survey results, map-based feedback, and through other visual representations. Brief summaries of each phase of input collection are also presented in subsequent sections of this report.



Project Engagement Timeline
The timeline below shows the engagement process, events, and descriptions of the topics and materials that were discussed at each stage.





PROCESS+ TIMELINE













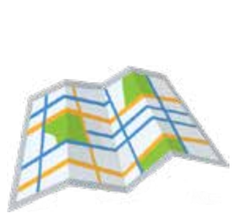



1

PROJECT INITIATION & EXISTING CONDITIONS

Kicking off the planning process and establishing a solid technical and conceptual foundation of Dallas.

SEP 2021 - MAY 2022

2

INITIAL COMMUNITY ENGAGEMENT

Kicking off community engagement efforts with a series of workshops and an outline questionnaire to identify priority issues.

SEP 2021 - MAY 2022

3

LAND USE VISIONING

Forming the foundation of the future land use map and introducing the "placetype" concept through a series of workshops and community meetings.

JUL 2022 - APR 2023

4

LAND USE THEME DEVELOPMENT

Development of land use "themes" based on the community's priorities collected through workshops and an online questionnaire.

NOV 2022 - APR 2023

5

PLACETYPE & URBAN DESIGN MAP REVIEW

Meeting with the community to refine the placetypes into a single, recommended future placetype map.Workshops and an online mapping tool were utilized to collect feedback.

AUG 2022- MAY 2023

6

DRAFT PLAN REVIEW

Community, staff, and advisory review of future placetype map. Open houses were conducted as well as further public and committee engagement.

MAR 2023 - FALL 2024

7

PUBLIC BRIEFINGS/ HEARINGS + ADOPTION

Public discussion and review of draft plan and future land use map.

FALL 2023 - FALL 2024

Revised Draft #5 (CPC Final) July 2024



Meeting People Where They Are

The ForwardDallas 2.0 planning process spanned nearly three years, with a significant number of community members and stakeholders reached through a variety of in-person and virtual engagement strategies.

25,000+
Interactive Webmap Visits

1,500+
In-Person Participants

10,000+
Unique Online Users

1,600+
Map Comments

70+
Virtual Events

200+
In-Person Events

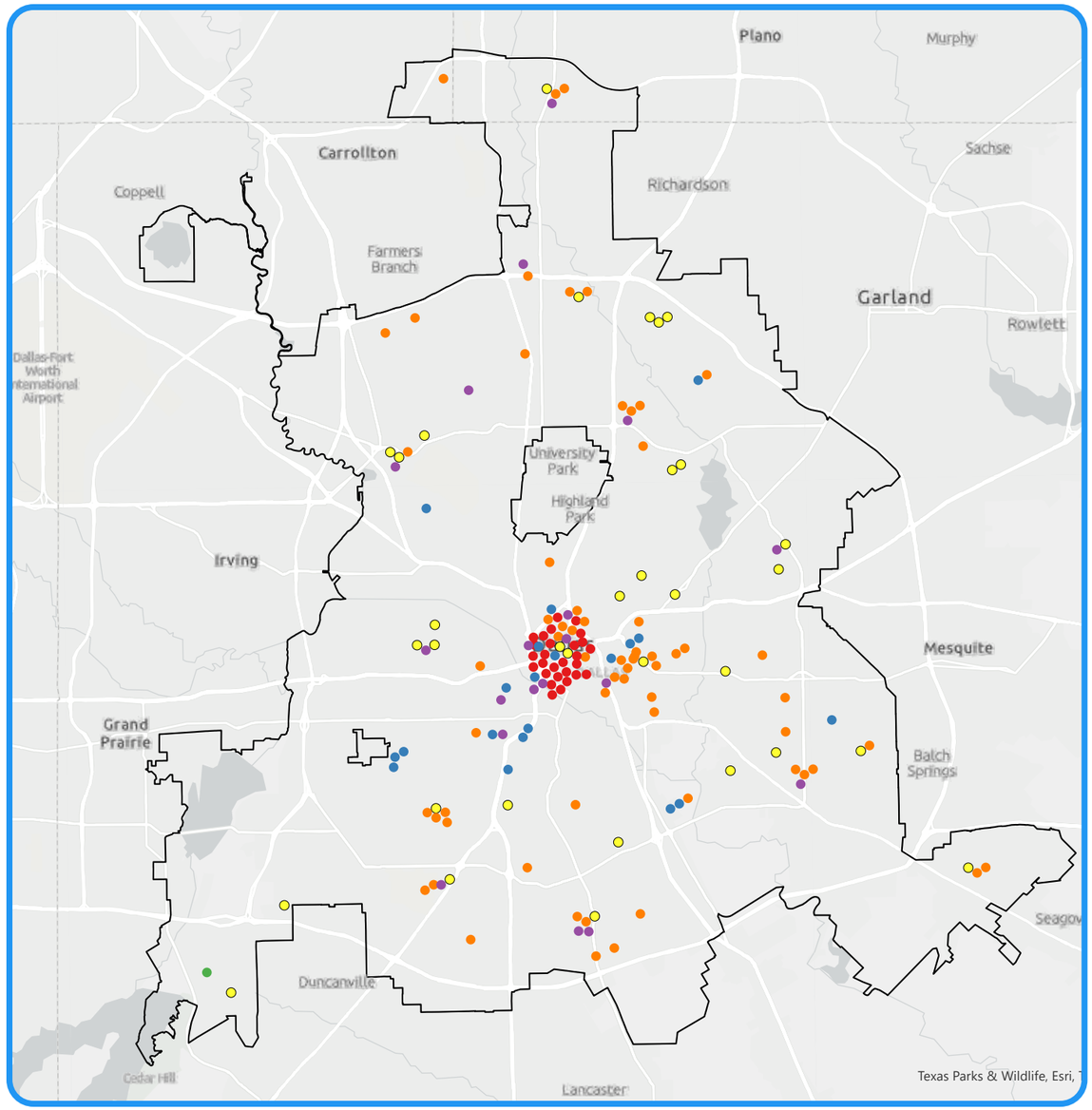

Figure _: In-Person Engagement Events Map

Legend

- Advisory
- Capacity Building
- Listening Session / Focus Group
- Open house
- Popup/Table
- Workshop

DID YOU KNOW

ENGAGEMENT EVENTS WERE HELD THROUGHOUT THE CITY TO REACH THE MOST NUMBER OF RESIDENTS

Engagement Approaches and Tools

The following tools represent the key approaches and tools used by the ForwardDallas project team to collect feedback and provide updates to the greater Dallas community throughout the project.

Workshops
Facilitated discussions and activities, both in-person and online to educate and collect resident and stakeholder feedback on specific land use issues in Dallas.

Surveys
Web-based and physical questionnaires to collect resident and stakeholder feedback on land use issues in Dallas, used especially in early phases to determine key land use values for ForwardDallas.

Social Pinpoint
Social Pinpoint is an online engagement tool that allows individuals to comment on maps of the issues and opportunities facing Dallas. Social Pinpoint allows points of interest to be created and mapped, allowing residents, stakeholders, and other participants to provide feedback for a point or area. Social Pinpoint was utilized during most major engagement phases of the project to determine key land use issues and evaluate future land use maps.

Pop-Ups
Opportunities for the ForwardDallas team to present materials and updates to residents at existing community events.

Community Meetings
Opportunities for the ForwardDallas team to present materials and updates at existing community meetings, such as neighborhood association meetings.

Lunch-n-Learns
Opportunities to discuss specific land use issues, such as housing or environmental justice, in an interactive, web-based setting during lunch time.



WORKSHOP
Renner Frankford Library



POP-UP
Earth X Conference 2022



WORKSHOP
Bachman Recreation Center



POP-UP
Downtown Dallas Stocking Stroll



PUD ON THE MOVE!
Kleberg Recreation Center



POP-UP
Dallas Museum of Arts

Neighborhood Summits
Opportunities to bring together residents and community organizations to learn about programs and initiatives available at the City of Dallas, and discuss updates and engagement opportunities for ForwardDallas.

Professional Presentations
Opportunities to present ForwardDallas 2.0 updates and issues to professional, technically-minded audiences, such as the Greater Dallas Planning Council, and the American Institute of Architects.

PUD on the Move!
A mobile workshop and pop-up vehicle, covered in ForwardDallas decals, equipped to take engagement materials to a variety of community engagement events and opportunities.

Open Houses
Opportunities to showcase maps and summarized community-feedback at the end of a particular project phase, to showcase draft materials for further feedback collection.

ForwardDallas Email List
An email list of anyone interested in staying up-to-date with the ForwardDallas 2.0 process, providing reminders for upcoming community meetings, engagement opportunities, and key decision points for the project.



WORKSHOP
South Dallas Cultural Center

ENGAGEMENT EVENT PHOTOS



West Dallas Multipurpose Center



Thurgood Marshall Recreation Center



South Dallas Fair Park



Thurgood Marshall Recreation Center



White Rock Hills Branch Library



White Rock Hills Branch Library



South Dallas Cultural Center



Oak Cliff Cultural Center



Singing Hills Recreation Center

Traditional + Social Media

To effectively communicate and engage with the community throughout the ForwardDallas 2.0 planning process, the ForwardDallas team implemented a multi-faceted digital and traditional media strategy aimed at maximizing outreach and participation. Recognizing the diverse media consumption habits of our community, the project had a consistent presence in major local media outlets. The project team also maintained digital communication through a robust web presence, which included an informative and interactive website designed to provide comprehensive information on the planning process, gather feedback at various points in the process through online tools, and answer queries.

To stay connected with our audiences, the ForwardDallas team leveraged the reach of social media by maintaining active profiles on multiple platforms. This approach allowed the project to reach a broad audience, engage with community members in real-time, and foster a two-way conversation about the future of land use in our area. Through these combined efforts, the project team worked hard to ensure the community was well-informed and involved in the planning process with the goal of cultivating a sense of ownership and participation among residents.

SOCIAL MEDIA

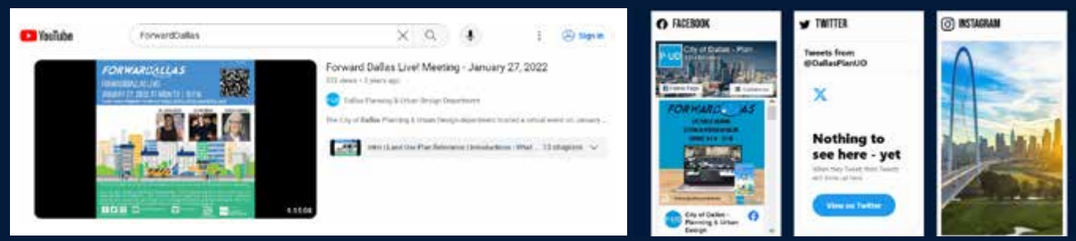

TRADITIONAL MEDIA

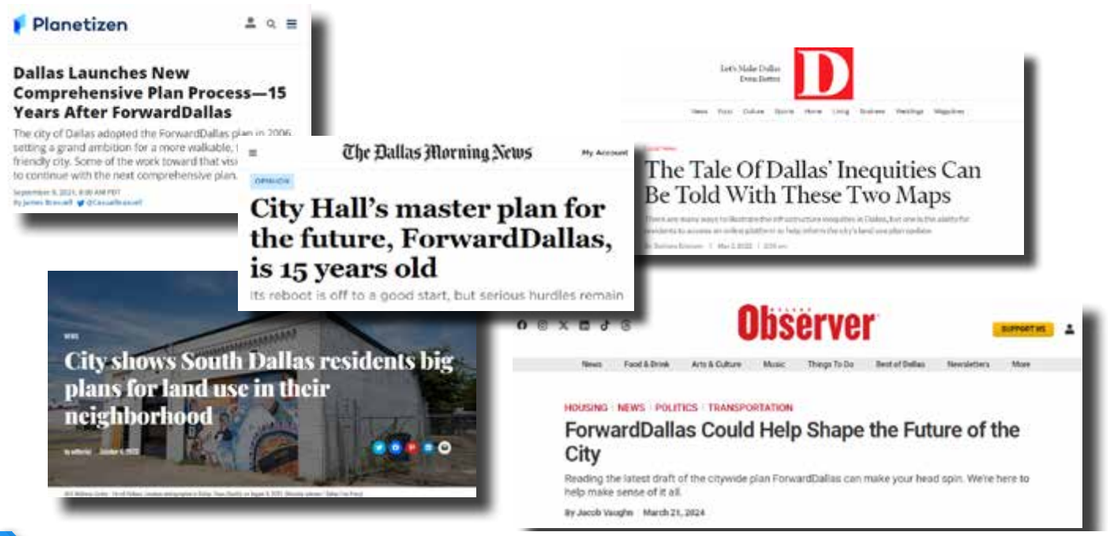

WEB PRESENCE









2

LAND USE THEME DEVELOPMENT

LAND USE THEME DEVELOPMENT

In order to establish an informed, community-based vision for ForwardDallas 2.0, the project was kicked off with a series of workshops and surveys to establish a value framework to guide and shape the development of the overall plan. This process allowed for a broad discussion of the major land use issues facing Dallas over dozens of forums. The project team collected and distilled all of this feedback into five land use themes that served as guiding principles for later stages of the project. This section summarizes the approaches used during this phase as well as the feedback received from the community.



Revised Draft #5 (CPC Final) July 2024

WEB BASED PLATFORM ENGAGEMENT







A PROJECT KICK-OFF IN PANDEMIC-ERA ENGAGEMENT

In August of 2021, ForwardDallas 2.0 was officially launched at the ForwardDallas Neighborhood Summit. This event took place entirely on Zoom, a web-based service that provides video and messaging services for group meetings and events. In 2021 the COVID-19 pandemic was ongoing, impacting the project team's ability to host in-person meetings. While there were some workshops and pop-up events that took place in person in the fall of 2021, the kickoff event as well as several community workshops were conducted largely on web-based platforms, revealing pros and cons for different community groups and posing challenges to reaching traditionally under-resourced areas.

During this phase, hundreds of residents provided a significant amount of input into the important land use issues facing Dallas today, providing valuable insight into the community's concerns and priorities. With the ability once again to engage in person in 2022, the ForwardDallas project team was able to begin expanding its reach and unveiled a full schedule of engagement activities for subsequent phases of the project.



Initial Community Workshops

In the fall of 2021, dozens of workshops were facilitated, both online and in person, to ask Dallas residents and stakeholders about their major concerns and priorities, both for their neighborhood as well as the city at large. These conversations served as lively and productive opportunities for residents to share their lived experiences of Dallas and help build the initial foundation of key priority topics for the plan. This feedback was then summarized by staff into a smaller number of broad topical categories which were then used to develop a follow-up survey for additional community feedback.

Open Ended Workshop Discussion

The workshops during this phase were designed to be as open-ended as possible, allowing residents to provide input in their own words. Breakout groups of around 10-12 were set up to allow for maximum opportunity for each person to speak. As seen lin the table below, residents saw their key issues listed on a common screen for the group. After a list of about 10-20 topics were generated, the group then voted on their top issues among the list, allowing the project team to begin to get a sense of importance as well as the breadth of issues impacting the community.

This is an example "board" used during the virtual break-out discussions. Each issue on the left side was directly collected from community and stakeholder participants. Each person was then requested to provide their top three issues from the full list. These issues and vote counts were then compiled from all of the workshops.

MOST VOTED ON TOPICS FROM RESIDENTS



FORWARDALLAS

QUESTION	
Lack of green spaces	2
Not enough housing options	1
More residential density	2
More mixed-use development in Vickery area	1

Social Pinpoint Survey

In follow-up to the 2021 land use topic workshops, a survey was conducted to further explore the main land use themes and topics important to residents and stakeholders. This survey, collected both online and from paper copies, expanded the discussion by asking more specific questions about the issues raised in the workshops and by allowing users to place their issues on a map through a new tool called "Social Pinpoint" (see page 34). Social Pinpoint allows points of interest to be created and mapped, allowing residents, stakeholders, and other participants to provide feedback for a point or area.

Eight (8) topic types were developed for participants to provide a range of land use and mobility comments. Over four-hundred and fifty (450) comments were received between February 2022 and April 2022. This page includes "mapped" comments recieved from residents while the next page provides a summary of all comments recieved.

Mapped Results

These maps show the topics that residents placed on a map during the survey process. The desired uses and development topic, for example, had some of the most varied discussion topics, with Parks and Open Space being the main desired use. This priority is reflected by the number of point comments near Mountain Creek Lake and Park.

Safety was the most discussed topic of the eight provided. Two-thirds (66%) of the conversation focused on either road safety in relation to travel speeds and visibility issues on complex intersections or identifying places where better bike and pedestrian infrastructure is needed. The more urbanized sections of Dallas received most of these comments.

Survey Results

The word bubble below reflects the main topics and sub topics heard from the community from the survey process.



SOCIAL PINPOINT DEVELOPMENT TOPIC SURVEYS

TOPICS

- Community Asset / Destination
- Desired Use / Development
- Undesirable Use
- Development Priority Site
- Poor Appearance
- Desired Connectivity Route
- Public Safety Concern
- Other Land Use Ideas / Suggestions

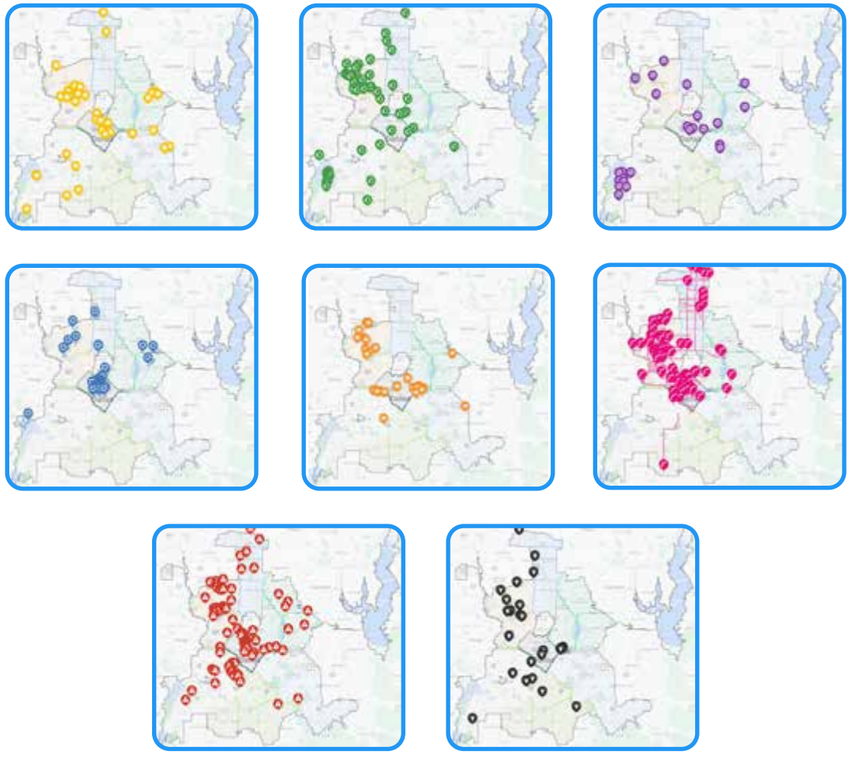

Summarizing Key Priority Land Use Topics

During and after hearing from the community in the early phases of ForwardDallas, the project team compiled feedback from the workshops, surveys, and public meetings and shared their findings both with the Comprehensive Land Use Plan Committee and Technical Review Committee (see chapter 4). The outcome of this work was a rich and productive discussion around the appropriate organization of feedback into a smaller number of topical categories.



SUMMARIZED PRIORITY LAND USE TOPICS

An earlier summary of key themes heard from the community (2022), reflected in a word bubble for public presentation.



Final Land Use Themes

Below reflects the final selection of land use themes for ForwardDallas. In addition to reflecting the broad input received during the earlier engagement phases, these themes would proceed to guide the development of ForwardDallas 2.0, including the future land use map and the implementation plan.

These topics were also used to organize community conversations with residents and stakeholders through lunch-n-learns and expert panel discussions. These values will also be used as the primary framework to evaluate progress and success after the plan is adopted.

ENVIRONMENTAL JUSTICE + SUSTAINABILITY

Theme Goal: Actively and equitably protect communities from the effects of environmental hazards, while enhancing environmental quality through proactive protection, conservation, and sustainable practices in both natural and built environments.

TRANSIT ORIENTED DEVELOPMENT (TOD) + CONNECTIVITY

Theme Goal: Advance safe, compact, and walkable mixed-use development around DART stations and other transportation nodes to further increase accessible connectivity to housing, job opportunities, and neighborhood amenities for all residents.

HOUSING CHOICE + ACCESS

Theme Goal: Equitably increase attainable housing options throughout the city, particularly near job centers and transit-oriented locations, to meet the diverse housing needs of all people in Dallas.

ECONOMIC DEVELOPMENT + REVITALIZATION

Theme Goal: Promote equitable development of Dallas' diverse communities across the city, through the revitalization of neighborhood centers, commercial corridors, employment centers, and transit areas.

COMMUNITY + URBAN DESIGN

Theme Goal: Adopt and implement context-sensitive design and development guidance to help shape Dallas's streets, sidewalks, buildings, and open spaces, ensuring functional, safe, sustainable, and vibrant spaces that not only reflect but also enhance Dallas' distinct places and diverse communities.

3

PLACETYPE MAP DEVELOPMENT

PLACETYPE MAP DEVELOPMENT

Placetypes represent an innovative approach to future land use planning that have been successfully developed in cities around the country. This new approach allows the community to explore and define qualities of place that should be encouraged in future land use development. This section overviews the two-part process the ForwardDallas project team used to (1) explain and define these placetype categories for the Dallas context, and (2) develop the future placetype map that places these categories around the city to shape future land use policies, decisions, and investments. While the topic can be technical in nature, the project team found creative ways to make placetypes accessible to residents and stakeholders, empowering them to have a critical voice in defining the future land use vision of Dallas.



EXPLAINING AND EXPLORING PLACETYPES

Explaining Placetypes

While land use topics can be highly technical, the issues addressed by land use plans and zoning policy affect everyone's day-to-day lives in many compelling ways. It is the responsibility of planners to communicate these concepts in ways that are accessible to a variety of audiences, empowering residents and stakeholder groups to meaningfully engage in the conversation. The concept of placetypes is designed to bring attention to the broader qualities of place, and can be a powerful tool for engaging the public around the kinds of spaces they want to see in their communities. Shown here are some ways the ForwardDallas project team used to break down the concept of placetypes in a variety of public presentations.

Defining Placetypes

A placetype represents a holistic, bigger-picture vision for a community or place that incorporates a desired mix of land uses, design, function, and intensity. Some other features of placetypes include:

- Focusing on "place" rather than parcel-specific land use
- Defining the collective mix of uses and block patterns
- Placetypes have specific boundaries developed through an extensive process of public engagement
- Providing a flexible, yet directed, framework for land use decision-making

COMMUNITY RESIDENTIAL PLACETYPE EXAMPLE

This page shows the types of images that were used to demonstrate a placetype and its land uses.



Single Family Detached



Single Family Attached



Commercial



Institutional



Public Open Space

USING ANALOGIES

Analogies were used to help the public understand the placetype concept. One particular analogy used compares placetypes to pizzas. This example explains that as different ingredients may be used to create different types of pizzas, different land uses create different placetypes.



Land is like the base of a pizza



Land uses are like the ingredients of a pizza

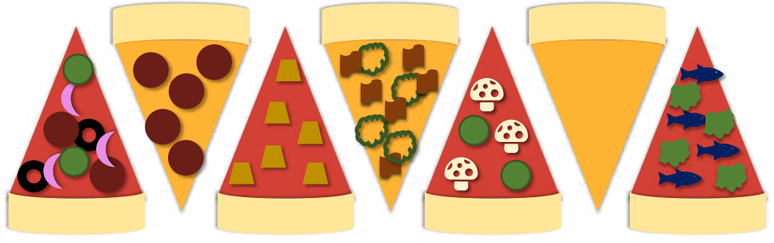

Different combinations of land uses create different placetypes like how different ingredients of a pizza make different types of pizzas

DEMONSTRATING EXAMPLES

Local examples of different areas and neighborhoods of Dallas were shown to provide familiar references for residents. These examples demonstrated the different placetypes along with corresponding types and proportions of land uses within each placetype.

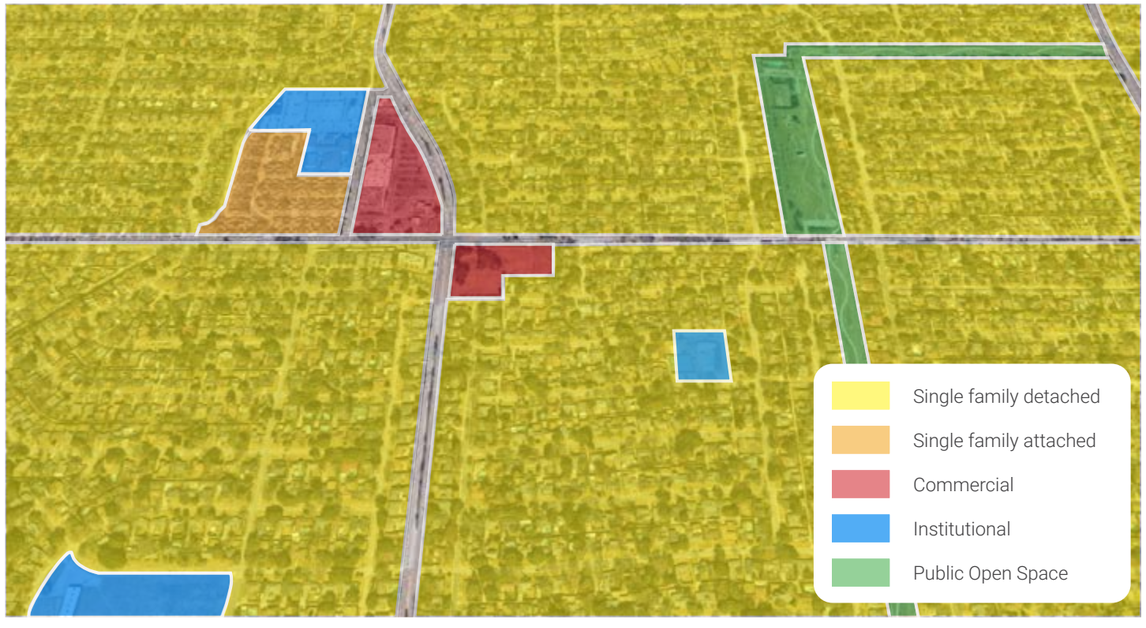

Development of Placetype Categories

To create the future placetype map, the project team needed to develop the placetype categories themselves. While these categories may look similar from city to city, each setting benefits from a customized "suite" of placetypes that can be used to shape future development. In developing this list, each placetype requires specific attention to developing the recommended list of allowable land uses, design characteristics, natural features, compatible adjacencies, and other characteristics.

During this process, the number of placetypes, their names, and characteristics shifted as feedback from the community, stakeholders, and committee review was collected and taken into consideration. These categories would then be used as building blocks for the future land use vision map. The categories themselves would continue to shift late into the adoption process, as decision-maker input brought the plan closer to adoption.



PLACETYPE CATEGORIES ACTIVITY BOARDS

Activity boards during these workshops focused on engaging participants around the draft placetype categories. Different boards showcased information about each placetype, including example images, potential recommended land uses, and character descriptions. Residents were encouraged to leave stickers and notes to provide preferences and feedback for the project team.





1 INITIAL PLACETYPE "SUITE DEVELOPMENT

To begin, Planning and Urban Design staff worked closely with the project consulting team to create a draft list of placetypes to then present to the community. This involved pulling placetype concepts that have worked in other settings and calibrating them to the Dallas context using the team's professional assessment and experience.



2 COMMUNITY WORKSHOPS

From 2002 to 2003, multiple workshops were held in every planning district of the city to present the concept of placetypes as well as to receive feedback on the types of places most important to residents, community groups, and other stakeholders. These workshops were designed to engage residents both about their own neighborhoods as well as the city as a whole, keeping in mind the "aspirational," or future-oriented nature of a future land use map. See page 28-29 to learn more about some of the ways placetypes were explained to residents and stakeholders.



3 COMMITTEE REVIEW

After extensive public engagement, the project team presented a refined suite of placetypes for review by the Comprehensive Land Use Plan Committee (CLUP), a group comprised of a diverse array of members with extensive professional and community experience in Dallas (see chapter 4). The CLUP worked with staff to further develop these categories, specifically their recommended land uses and other language used to provide context-appropriate guidance for future development and investment.





Developing the Future Placetype Map

After the placetype categories had been developed and refined, it was time to apply these placetypes to the map of the entire city. This process represented several months of extensive workshops, online feedback, refinement, community meetings, and committee review to prepare the map for final review and adoption.



FUTURE PLACETYPE MAP ACTIVITY BOARD

Activity boards during these workshops focused specifically on the future placetype map, with each workshop showcasing maps for the specific areas in which the workshop took place. The project team facilitated discussions around these maps, collecting invaluable insight and feedback regarding appropriate future placetypes and placetype boundaries in every area of the city.





1 DEVELOPING THE INITIAL PLACETYPE MAP

To begin, a "baseline," or draft map, was developed using the current adopted land use vision as a starting point, with extensive staff refinement and edits made based on staff expertise and experience working in all areas of the City. The purpose of the baseline map was to provide a clear visual for residents and stakeholders to review and respond to.



2 COMMUNITY WORKSHOPS AND MEETINGS

Throughout 2023, workshops were held throughout the city to present the baseline future placetype map to residents. The project team provided multiple maps of each planning service area and each sub-district, facilitating specific conversations around the appropriate arrangement of placetypes and their boundaries. City staff also attended and spoke at individual community meetings to solicit as much specific feedback as possible, sometimes meeting with groups more than once as needed. These conversations provided critical feedback for the project team in calibrating the future placetype map to represent an accurate and fair vision for the future of these neighborhoods.



3 SOCIAL PINPOINT

In addition to the community workshops, an online map was also developed, using the Social Pinpoint tool. This allowed residents and stakeholders to view various versions of the draft future placetype map, and place comments on specific points on the map. Hundreds of unique users provided thousands of comments during the entirety of this process, all of which were closely reviewed by project staff and factored into the evolving nature of the future placetype map during the process.



4 DECISION-MAKER REVIEW

As the future placetype map continued to evolve, the project team presented the map to multiple decision-makers, through the Comprehensive Land Use Plan Committee as well as with individual City Council and City Plan Commission members. These decision-makers provided essential insight and feedback during this process, with their knowledge of all areas of the city, their history, and impression of community opinions, having worked closely with community groups in their areas of focus.



COMMUNITY MEETINGS

As part of the broader effort to meet residents where they are, staff members from Planning and Urban Design attended and spoke at individual community meetings throughout the process. Staff members attended dozens of these meetings, usually regularly scheduled neighborhood association meetings or other forums focused on area and neighborhood-specific interests. These meetings were particularly useful during the development of the future placetype map, where staff brought maps of specific neighborhoods and areas of the city and received essential and lively feedback from residents who strongly care for their neighborhoods.





SOCIAL PINPOINT

Social Pinpoint is an online engagement tool that allows individuals to comment on maps of the issues and opportunities facing Dallas. Social Pinpoint allows points of interest to be created and mapped, allowing residents, stakeholders, and other participants to provide feedback for a point or area. Social Pinpoint was utilized during most major engagement phases of the project to determine key land use issues and evaluate future land use maps. The map to the right is an example of a community member's comment placed on a particular lot in their neighborhood. Over 1,500 such comments were collected throughout the planning and public engagement process.

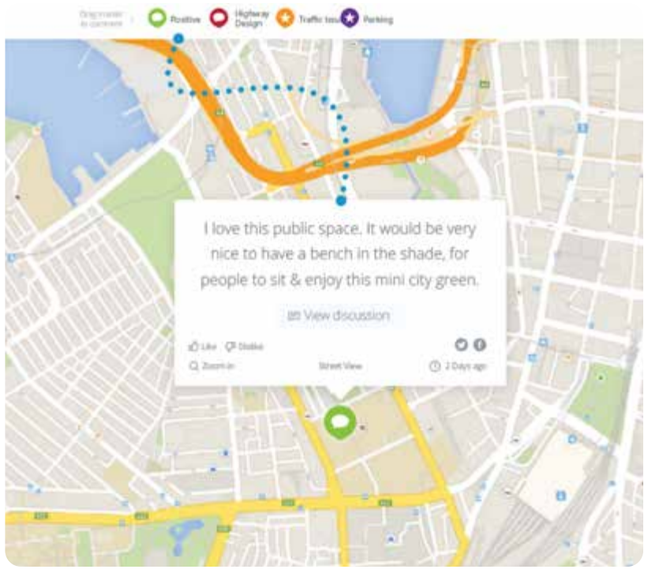

Outcomes

Below represent the final placetype categories as well as the future placetype map, developed through extensive project team development, community engagement, and decision-maker input.

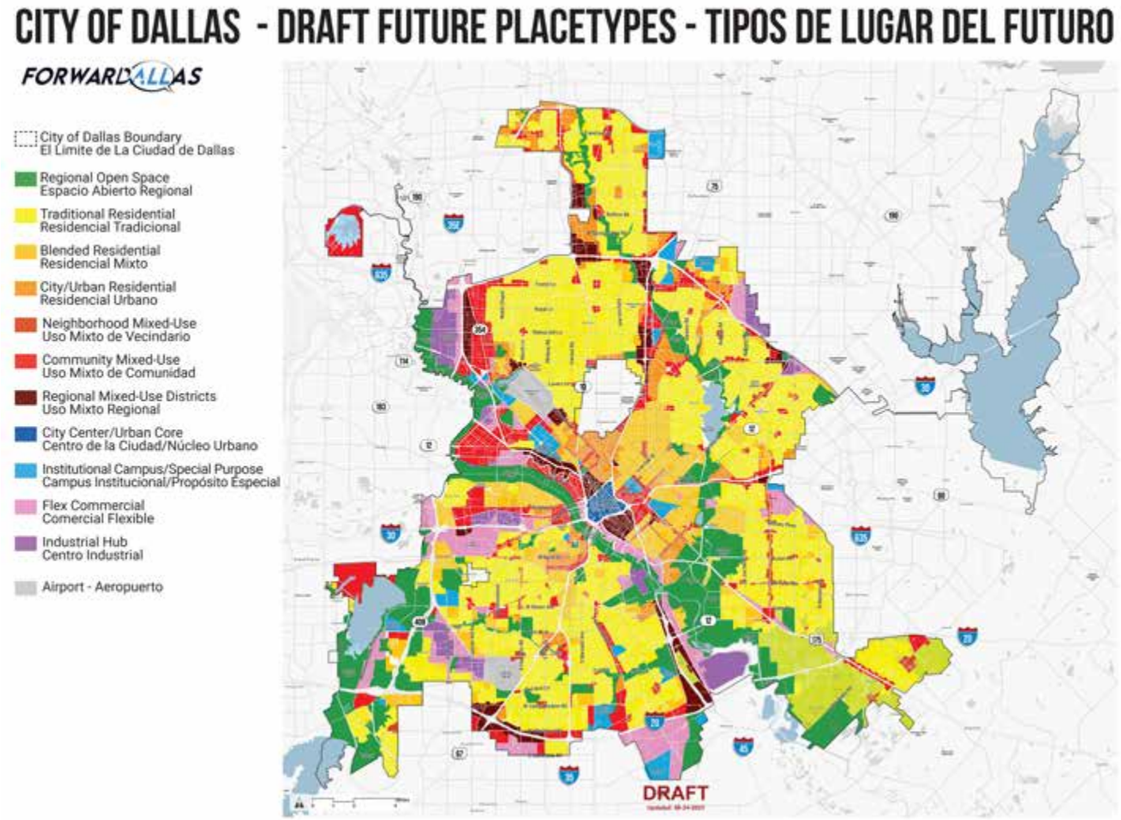



4

ADVISORY BODY ENGAGEMENT

ADVISORY BODY ENGAGEMENT

Throughout the ForwardDallas 2.0 process, two committees provided essential feedback and oversight to the project team. The Comprehensive Land Use Plan Committee (CLUP) of the City Plan Commission is appointed by the Chair of the City Plan Commission and provided oversight and guidance through the planning process. The Technical Review Committee (TRC) is an ad-hoc, informal committee and is intended to provide more explicit technical feedback and guidance on deliverables. Together, these committees assisted in reviewing community feedback and project deliverables and helped shape key recommendations in the final planning document.



Revised Draft #5 (CPC Final) July 2024

COMPREHENSIVE LAND USE PLAN COMMITTEE (CLUP)

The Comprehensive Land Use Plan Committee (CLUP) is a standing committee of the City Plan Commission (CPC) that provided oversight during the ForwardDallas 2.0 process. The Committee monitors implementation of the comprehensive plan through review and recommendations for land use-specific initiatives at various scales of community planning.

CLUP MEMBERSHIP

- Brent Rubin, Chair (CPC)
- Deborah Carpenter, Vice Chair (CPC)
- Peter Goldstein
- Roy Lopez
- Jennifer Scripps
- Nathaniel Barrett
- Joe Cannon
- Jerry Hawkins
- Krista Nightengale
- Linda McMahon
- Matt Houston
- Collin Yarbrough
- Maureen Milligan
- Jasmond Anderson (CPC)*
- Dustin Bullard*
- Jennifer Rangel*
- Lynette Aguilar*
- Robert Kent*
- Maggie Parker*
- Maria Gomez*

**Members who participated before date of CLUP recommendation to move ForwardDallas to CPC*

TRC MEMBERSHIP: EXTERNAL ORGANIZATIONS AND AGENCIES

- Dallas Area Rapid Transit
- North Central Texas Council of Governments
- Dallas County
- Texas Department of Transportation
- Dallas Housing Authority
- Richardson ISD
- Duncanville ISD
- Dallas ISD
- Dallas College
- Downtown Dallas Inc
- University of Texas at Dallas
- Southern Methodist University

TECHNICAL REVIEW COMMITTEE (TRC)

The Technical Committee is an ad-hoc, informal committee and is intended to provide more explicit technical feedback and guidance on deliverables. The Technical Committee is comprised of stakeholders identified by City staff and representing relevant City departments, school districts, economic and housing development organizations, and governmental and other regional partners. This committee is a time-specific, project-specific group charged with providing a technical perspective and insight on the recommendations of the draft Forward Dallas plan.

TRC MEMBERSHIP: CITY OF DALLAS DEPARTMENTS

- Office of Cultural Affairs
- Dallas Department of Aviation
- City Attorney's Office
- City of Dallas Bond Program Administration
- Dallas Code Compliance Services
- City of Dallas Office of Budget
- Dallas Building Services Department
- Dallas Convention & Visitors Bureau
- Department of Data Analytics and Business Intelligence
- Dallas Office of Economic Development.
- Office of Environmental Quality & Sustainability
- Office of Equity and Human Rights
- Dallas Fire-Rescue Department
- GIS Services of the City of Dallas
- Dallas Historic Preservation Office
- Dallas Department of Housing and Neighborhood Revitalization
- Dallas Public Library
- Dallas Parks and Recreation Department
- Dallas Police Department
- Dallas Public Works Department
- Real Estate Division of the City of Dallas
- Dallas Sustainable Development and Construction Department
- Dallas Department of Transportation
- Dallas Water Utilities

DEVELOPING THE IMPLEMENTATION PLAN

The planning process does not end at the adoption of ForwardDallas 2.0. The implementation plan section of the ForwardDallas document is designed to provide short, medium, and long-term guidance in realizing the future land use vision of the City. The implementation section is organized by the five land use themes outlined in Chapter 2, each involving specific action steps and a list of responsible partners. The implementation plan was created through multiple phases of staff development, committee coordination, and public engagement.

1 STAFF DEVELOPMENT

The project team began by compiling a preliminary list of draft implementation steps to present to residents and stakeholders. This was compiled by reviewing other adopted citywide policies for key action steps related to land use and other best practices in similar cities around the country.

2 COMMITTEE REVIEW

The project team then workshopped these items with the Technical Review Committee, holding full group meetings and small-group breakouts based on the land use themes outlined in Chapter 2. These meetings yielded invaluable insight from internal and external partners into the ways land use policy and practice can advance the goals of the plan as well as productive points of future collaboration. The implementation plan was further developed with review and input from the Comprehensive Land Use Plan Committee.

3 PUBLIC REVIEW

The implementation plan was showcased during the open house events in 2023, with activity boards designed to collect resident feedback on priority items.

IMPLEMENTATION PLAN ACTIVITY BOARDS

The implementation plan was showcased during an open house series in 2023, encouraging participants to comment on their priority action items for the plan.





ADVISORY BODY ENGAGEMENT TIMELINE



ADVISORY BODY ENGAGEMENT MEETINGS

- Comprehensive Land Use Committee (CLUP)
- Technical Review Committee
- City Plan Commission
- City Council

2021

JANUARY	FEBRUARY	MARCH
APRIL	MAY	JUNE
JULY	AUGUST	SEPTEMBER
OCTOBER	NOVEMBER	DECEMBER

2022

JANUARY	FEBRUARY	MARCH
APRIL	MAY	JUNE
JULY	AUGUST	SEPTEMBER
OCTOBER	NOVEMBER	DECEMBER

2023

JANUARY	FEBRUARY	MARCH
APRIL	MAY	JUNE
JULY	AUGUST	SEPTEMBER
OCTOBER	NOVEMBER	DECEMBER

2024

JANUARY	FEBRUARY	MARCH
APRIL	MAY	JUNE
JULY	AUGUST	SEPTEMBER
OCTOBER	NOVEMBER	DECEMBER



Page Intentionally Left Blank
for Ordinance

FORWARDDALLAS

CONTENTS

Key Acronyms
Glossary of Terms



GLOSSARY + ACRONYMS

OVERVIEW

Descriptions of key terms used throughout the document and their meaning in relation to the recommendations and content contained within the ForwardDallas 2.0 Comprehensive Plan. .

Key Acronyms

ADU: Accessory dwelling unit
ACS: American Community Survey
AMGI: Area median gross income
BIPOC: Black, Indigenous, and People of Color
CBD: Central business district
CBSA: Core-based statistical area
CDC: Community Development Corporation
CECAP: Comprehensive Environmental and Climate Action Plan
COD: City of Dallas
CLT: Community Land Trust
CPC: City Plan Commission
DART: Dallas Area Rapid Transit
DCC: Department of Code Compliance (COD)
DCHP: Dallas Comprehensive Housing Policy
DDI: Downtown Dallas, Inc
DEV: Development Services (COD)
DFP: Dallas Fire Department (COD)
DWU: Dallas Water Utilities Department (COD)
ECR: Existing Conditions Report
EDC: Economic Development Corporation (COD)
EJ: Environmental Justice
EPA: Environmental Protection Agency
GHG: Greenhouse gases
HUD: U.S. Department of Housing and Urban Development
LID: Low impact development
LMI: Low-to-moderate income
LRT: Light Rail Transit
MATA: McKinney Avenue Transit Authority
MMH: Missing middle housing
MSA: Metropolitan statistical area
MVA: Market Value Analysis
NCTCOG: North Central Texas Council of Governments
NEPA: National Environmental Policy Act
NEZ: Neighborhood empowerment zones
NOFA: Notice of funding availability
NSO: Neighborhood Stabilization Overlay
OAC: Office of Arts and Culture (COD)
OED: Office of Economic Development (COD)
OEQS: Office of Environmental Quality & Sustainability (COD)
OGA: Office of Governmental Affairs (COD)
OHS: Office of Homeless Solutions (COD)
OZ: Opportunity zones
PD: Planned development districts
PID: Public improvement districts
PKR: Park and Recreation Department (COD)
PUD: Department of Planning & Urban Design (COD)
R/ECAP: Racially Ethnic Concentrated Areas of Poverty
ROW: Right-of-way
SAN: Department of Sanitation Services (COD)
SEDP: Strategic Economic Development Plan
SMP: Strategic Mobility Plan
TCEQ: The Texas Commission on Environmental Quality
TIA: Tenancy in Agreement
TIF: Tax Increment Financing
TMDL: Total maximum daily load
TOD: Transit-oriented development
TPL: Trust for Public Land
TPW: Transportation and Public Works Department (COD
TRE: Trinity Railway Express
TxDOT: Texas Department of Transportation
UDPRP: Urban Design Peer Review Panel (COD)
UTD: University of Texas at Dallas
UTD: University of Texas at Dallas
WRL: White Rock Lake
ZOAC: Zoning Ordinance Advisory Committee (COD)

Glossary of Terms

123

A

Accessory Dwelling Unit (ADU): A structure contained within or separate from the main structure on a single-family or two-family lot that has separate living quarters, including cooking, sleeping, and bathroom facilities. An ADU can be a separate structure or attached as in a garage or garden apartment including a separate entrance.
Active Use: Uses and structures that activate public spaces (typically at the ground level) including but not limited to retail store, restaurant, market, gallery, library and community center, common areas, and associated public art, outdoor seating, shelter structures, and placemaking infrastructure. Residential use can also serve as an active use, with focus on entries, stoops, porches, patios, and windows. These uses encourage an active, street-level pedestrian experience, especially when a structure's use is inwardly focused, such as office or parking.
Adaptive Reuse: Remodeling an existing building to accommodate a new use or purpose other than what it was initially designed for.
Adjacent Land Use: Refers to the land uses in immediate proximity to a given area, focusing on the transitional qualities that encourage appropriate blending from one land use to another. For example, transitioning from residential to commercial uses or from mixed-use to green space.
Affordable Housing: Refers to dwelling units priced in a way that households earning a median income can comfortably afford, while still having money left over for other necessities such as food, transportation, and health care. The U.S. Department of Housing and Urban Development (HUD) defines affordable housing for which the occupant pays no more than 30% of their gross income on housing costs, including utilities.
Agriculture: A land use category referring to farms, ranches, and larger-scale agriculture.
Agrihood: A residential neighborhood centered around community farming.
Apartments: A land use category referring to properties with 9 or more dwelling units.
Areas of Focus: Areas identified (through the use of existing conditions measures) as needing land use interventions, such as zoning changes or neighborhood plans. These areas are specific to 4 of the 5 land use themes, including Environmental Justice, Transit-Oriented Development, Housing, and Economic Development. Future development and utilization of these areas will occur post-plan adoption.
Future Land Use Map: A planning tool and aspirational policy that represents a community's vision for the city's growth and development, generally 10-20+ years into the future (see placetype for more description). While not serving as zoning or regulation, a future land use map provides guidance for future development and zoning cases, as well as other major City investments.
Area Plans: A planning process and policy that operates beneath the citywide, long-range vision, but above the scale of individual lot's land use or zoning categories, designed to provide greater specificity and future vision for a neighborhood or collection of neighborhoods. Area plans involve extensive community engagement, visioning, land use analysis, and other forms of analysis and community and public decision-making to reach a consensus around future development and public investment.

B

Bioswale: A bioswale is an earthen drainage depression designed to filter and slow stormwater runoff, allowing for natural infiltration and runoff pollutant mitigation. Bioswales not only manage water flow, but also enhance local ecosystems and water quality by using plants and soil to capture and break down harmful runoff pollutants from streets and buildings before they reach streams, creeks, rivers, and other waterways.
Brownfield Sites: Previously developed land, often industrial or commercial, which may be complicated by the presence or potential presence of a hazardous substance, making it expensive to repurpose or redevelop.

Buffer: An architectural feature, landscape element, or increased physical space utilized to create a separation between or minimize land use nuisances on adjacent or nearby properties.
Building Orientation: Refers to the positioning of a building in relation to its surroundings and environment.

C

Carbon Sequestration: A natural or artificial process that captures and stores atmospheric carbon dioxide, as a means of reducing global climate change.
Clustered Housing: Clustered housing refers to a range of multi-unit housing types that are designed to fit within the scale and form of detached single-family homes. These housing types, which include options such as duplexes, fourplexes, cottage courts, and courtyard buildings, are integrated into walkable neighborhoods to support diverse housing needs and promote walkability.
Commercial: A land use category referring to sales of consumer goods, food and beverages, or sales of personal services.
Community Development Corporation (CDC): A non-profit organization that is created to support and revitalize communities, especially those that are impoverished or struggling.
Community Land Trust (CLT): A non-profit or private corporation that holds land on behalf of a community, while serving as the long-term steward for affordable housing, homeownership, and shared equity opportunities for communities.
Compact Blocks: Refers to a development pattern characterized by relatively small block sizes, promoting walkability, connectivity, and efficient land use within urban settings.
Complete Community (or Neighborhood): An urban planning concept in which most daily necessities and services, such as work, shopping, groceries, education, healthcare, leisure, and recreation can be easily accessed by multiple modes of transportation and within a 30-minute walk, 15-minute bike ride, or 10-minute public transit ride / vehicular ride from any point within the community.
Complete Street: A roadway planned, designed, and operated to enable safe access for all users, including pedestrians, bicyclists, motorists, and transit riders of all ages and abilities.
Conservation Design Strategies: Refers to land use and design techniques that prioritize preserving environmentally sensitive features, habitats, and open spaces, often by clustering development and minimizing impervious cover to ensure both sustainable development and preservation of vital ecological assets.
Conservation District: A Conservation District is a zoning tool used to designate an area(s) within a neighborhood with a distinct physical character. While similar to historic districts in that they are both forms of preservation, Historic Districts try to preserve historic integrity and materials from a particular time – often referred to as a period of significance, whereas CDs are intended to provide a means of conserving an area's distinctive character by protecting or enhancing its physical attributes.
Context Sensitive Design: An approach to urban planning and design that emphasizes harmony with the surrounding environment and community, considering local culture, history, and physical characteristics.
Corridor: Linear pathways that connect places and allow for the movement of people, goods, or wildlife. They often center around transportation infrastructure such as streets, highways, and public transit, but can also center around historic sites, habitats, rivers, or other natural features. They may be regional in scale, as in a heavy rail corridor, or extremely local, as in a retail corridor along a city thoroughfare.
Corridor Plan: A strategic framework that guides development, land use, transportation, and infrastructure improvements along a specific corridor.
Cost-Burdened: According the U.S. Census Bureau, this scenario is when a household spends more than 30% of its income on rent, mortgage, and other housing-related expenses.

Cottage Courts: A group of small detached or attached structures arranged around a shared court visible from the street. The shared court is an important community-enhancing element and unit entrances should be from the shared court. The overall development should be oriented toward the street.
Cultural Resource: Aspects of cultural systems containing significant cultural information. These resources include, but are not limited to, districts, sites, buildings, structures, and objects associated with people, cultures, and human activities in the present or past.
Curb Cuts: Refers to ramps or sloped transitions between the sidewalk and the street level, designed to facilitate pedestrian movement, particularly for individuals using wheelchairs, strollers, or carts, and to improve accessibility across urban environments.

D

Development Code: A component of the City Code (Chapter 51(A)) that encompasses the set of regulations and standards adopted by the City to guide land use, building design, infrastructure, and other elements of urban development, ensuring that growth aligns with the City's vision, goals, and community values.
Displacement: Refers to involuntary relocation of individuals or communities from their residences or businesses, often due to economic pressures, urban development, or changing neighborhood conditions, potentially leading to a loss of social and cultural ties in their original communities.

E

Edge Areas: Refers to transitional zones between distinct land uses or placetypes, such as where urban developments meet rural landscapes, or low-intensity residential meets commercial, often characterized by a mix of characteristics from both adjoining areas and requiring special planning and design characteristics to ensure compatibility and cohesiveness.
Environmental Justice: Refers to the fair treatment and meaningful involvement of all people regardless of race, color, national origin, or income, concerning the development, implementation, and enforcement of environmental laws, regulations, and policies. Environmental Justice ensures equitable access to healthy communities and environmental benefits and addresses and rectifies patterns of incompatible industrial zoning co-located in low-income communities of color. It prevents disproportionate burdens from environmental hazards and provides equitable involvement in decision-making processes for all people, regardless of race, ethnicity, income, or national origin
Environmental Sustainability: Focuses on the concept of creating and maintaining conditions under which humans and nature can exist in productive harmony and that permit fulfilling social, economic, and other requirements of present and future generations
Equity: According to the City of Dallas Office of Equity and Inclusion, equity means that each person has the resources and services necessary to thrive in each person's own unique identities, circumstances, and histories. Equity focuses on eliminating disparities while improving outcomes for all. Racial equity is a situation that is achieved when people are thriving, and neither race or ethnicity statistically dictates, determines, or predicts one's social outcome or ability to thrive.
Escarpment: A geological bedrock layer outcropping (Austin Chalk) that protrudes into an elevated ridge. The Escarpment, located in Southwest Dallas, is a steep, wooded, environmentally sensitive area that is susceptible to erosion from deforestation and other man-made impacts. It is the projected contact line between two geological formations - the Austin Chalk and the Eagle Ford Shale. The Austin Chalk refers to a geological formation roughly 60 to 80 million years old (Late Cretaceous) and predominantly comprised of fossil remains from an ancient inland sea.

External Impacts: Refers to the effects (often negative) that a development project has on surrounding areas or communities, including changes in traffic patterns, environmental conditions, property values, and social dynamics, which are not borne by the developer or primary beneficiaries of the project.

F

Flood Plain: Generally referring to an area of low-lying ground adjacent to a river, formed mainly of river sediments and subject to flooding. From a planning and land use perspective, recognizing and respecting the flood plain is crucial to ensure public safety, protect property, and maintain ecological balance while avoiding costly damages from flood events. From an environmental perspective, flood plains are natural systems with concentrated carbon sequestration capabilities that help to mitigate air and water quality pollutants.
Future Land Use Map: A planning tool that represents a community's vision for the city's growth and development, generally 10-20+ years into the future (see 'placetype' definition for more description). While not serving as zoning or regulation, a future land use map provides guidance for future development and zoning cases, as well as other major City investments.

G

Gateway Features: Distinctive architectural or landscape elements and/or public art located at major entrances or access points to a neighborhood or specific area, designed to create a sense of arrival, enhance aesthetic appeal, and reflect the unique character or identity and branding of the place they introduce.
Gentrification: Generally, refers to the transformation of a neighborhood through the influx of more affluent residents and businesses, often resulting in increased property values, rent prices, and displacement of long-standing, typically lower-income community members, while altering the area's cultural and economic fabric.
Green Infrastructure: Refers to a network of natural and semi-natural systems, including parks, green roofs, wetlands, and urban forests, that provides ecosystem services, enhances urban biodiversity, manages stormwater, all the while offering recreational and aesthetic benefits to urban communities. Green infrastructure can be promoted through a city's development code, infrastructure and right of way planning, as well as in water/ wastewater management strategies.
Green Space: Refers to natural areas of vegetated land within urban environments, such as parks, gardens, and landscaped plazas, that provide recreational, aesthetic, and ecological benefits, enhancing the quality of life for residents and contributing to environmental health. (See 'Open Space' definition).

Greenways: Linear parks or corridors of protected open space designed for recreational, transportation, and conservation purposes, enhancing connectivity, urban ecology, and quality of life in urban settings.

H

Heavy Industrial: A land use category referring to large, noxious land uses.
High-Rise Building: Structures that are generally equal to or greater than ten (10) stories in height.
Historic (Landmark) Districts: The City of Dallas Landmark Districts are defined areas with a significant concentration of structures unified by their architectural style or related historical events. They are protected by historic district ordinances with preservation criteria specific to each district, administered by the Dallas Landmark Commission.
Historic Preservation: Refers to the proactive efforts to preserve, conserve, and restore historic buildings and districts, ensuring they retain their integrity and continue to convey their historical context for future generations.

Horizontal Mixed-Use: A form of mixed-use development, denoting different uses spread out side-by-side in the same site or development, such as separate buildings in a complex, each dedicated to a different function. (Refer to 'Mixed-Use' definition).
Housing Access/Choice: Refers to the practice of providing housing to all incomes, phases of life, and abilities.

I

Impervious Surfaces: Referring to ground coverings or structures that prevent water infiltration into the soil, including roads, rooftops, sidewalks, and parking lots, responsible for increased surface runoff and altered natural hydrology in urban environments.
Incompatible Land Uses: Refers to adjacent or nearby land uses that can result in conflicts, disturbances, or negative impacts on one or both uses due to differences in activities, operations, or scale, necessitating careful planning and zoning measures to mitigate potential issues. In the context of this plan, incompatible land uses generally refer to the protection of residential uses from industrial operations and development that may be considered out of scale for a particular context. (Refer to 'Land Use' definition).
Infill Housing: Refers to the development of new residential units on vacant or parcels of land.

J-K

L

Landmarks: Prominent or easily recognizable features that orient users to specific focal points, enhancing navigation within communities.
Land Use: Refers to the purpose for which land is utilized, encompassing categories such as residential, commercial, agricultural, recreational, and industrial.
Land Use Theme: An overarching value and set of key objectives designed to guide the development and evaluation of the future land use vision and implementation steps.
Land Use Vision: A plan document that guides how and where a city should grow into the future, providing concrete maps and implementation steps to achieve the said vision.
Last Mile Connections: Refers to the final segment of the transportation network that links main transit hubs or stations to individual destinations, ensuring seamless accessibility for passengers and goods, and often focused on solutions such as sidewalks, bike lanes, shuttles, or micro-mobility options to bridge this critical gap.
Light Industrial: A land use category referring to inside, small, not noxious land uses, that can co-exist in a mixed-use environment.
Loading and Service Areas: Refers to designated zones or spaces specifically designed for the receiving, dispatching, or temporary storage of goods, materials, or waste, often including facilities for vehicles to load or unload.
Lodging: A land use category referring to a hotel or motel.
Low Impact Design (LID): Refers to an innovative land planning, urban design, and engineering approach that aims to manage stormwater runoff at its source using ecologically friendly design strategies to mimic natural hydrological patterns, reducing the impacts of built areas and promoting the natural movement of water within an ecosystem.
Low-Rise Building: Structures that are generally one (1) to four (4) stories in height.

M

Massing: Refers to the arrangement, volume, and shape of a building or group of buildings, emphasizing the three-dimensional aspects of its form and how it contributes to, or impacts, the overall spatial composition and skyline of an urban or architectural context.

Micromobility: Refers to small, lightweight vehicles, such as e-scooters, e-bikes, and shared bicycles, designed for short-distance travel, providing an alternative to traditional transportation modes, and offering increased urban mobility and reduced congestion in densely populated areas. Local transportation regulation help manage the access, storage, and use of these modes of transportation to ensure a safe, clear pedestrian realm.
Mid-Rise Building: Structures that are generally under ten (10) stories in height.
Missing Middle Housing (MMH): Missing middle housing includes a range of housing types that are missing in most neighborhoods constructed in the last 70 years because they were prohibited by many zoning ordinances and disfavored by the housing development and financing market. Types of housing that may be described as the missing middle include two-family housing (duplexes), three-family housing (triplexes), four-family-housing (fourplexes), townhouses, cottage homes, smaller two- and three-story apartment buildings, and live-work buildings. This type of housing often supports various sizes and price points.
Mixed-Use: A land use category referring to some combination of residential, retail, lodging, or office (see vertical-mixed use and horizontal mixed-use).
Mixed-Use Development: Refers to development that blends a range of complementary uses such as residential, commercial, cultural, institutional, or recreational uses within the same building, site, or development parcel. Mixed-use development promotes walkability, reducing the need for vehicular travel, and fostering vibrant, diverse, and sustainable communities.
Mixed-Use Job Centers: Refers to areas of development that combine employment opportunities with other land uses, such as residential, commercial, and recreational spaces, facilitating a balanced live-work-play environment, reducing commute times, and fostering dynamic, multi-functional urban hubs. This plan refers to these centers as places of focus for enhanced transit, affordable housing development, general housing access, and revitalization opportunities.
Mobility Hubs: A centralized transportation node that integrates various modes of transportation, such as buses, trains, bicycles, and micro-mobility options, with supportive amenities and land uses, facilitating seamless transfers, improving access, and promoting sustainable and efficient travel options for urban residents and commuters.
Multi-Modal: Refers to various modes of transportation (walking, bicycling, bus transit, rail transit, e-scooters and micro-mobility devices, shared mobility services, personal automobile, etc.) and emphasizes the importance of providing transportation choices beyond single-occupant vehicles.
Multiplex: Multifamily with 8 or less attached dwelling units

N

Natural Features: Key ecological landforms crucial for forming, protecting, and maintaining connected open spaces. They also provide essential buffers between developed areas and natural habitats.
Neighborhood: A geographically localized community within the larger district and city, characterized by distinctive features, land uses, or demographics, and often bound together by shared social ties, institutions, and daily interactions among its residents.
Neighborhood Centers: Focal points or areas within a residential community that offer essential services, amenities, and gathering spaces.

Neighborhood Stabilization Overlay (NSO): A zoning overlay that operates in concert with existing base zoning, adding additional zoning requirements to the area within its boundaries, including front and side yard setback, height, and garage location and placement. NSOs are designed to protect a particular scale of neighborhood character in areas experiencing growth and displacement.
Nodes: Key concentrations or central hubs of activity within a community. Act as focal points for communal engagement and gathering.

O

Office: A land use category designated for buildings or spaces primarily used for business activities and professional services, including workplaces for administrative, managerial, and clerical tasks, as well as services provided by financial institutions, medical and dental clinics, legal and consulting firms, and other professional practices.

Open Space: Areas within developed environments, such as parks, conservation easements, escarpments, floodplains, creek and wildlife corridors, wooded areas, and other natural habitats. These spaces are preserved or created to provide recreational opportunities and serve as vital natural assets that enhance quality of life and public health through their environmental benefits. Open spaces are encouraged in both developed and undeveloped areas to promote overall community well-being. (See 'Green Space' definition).

P

Parklet: A small green space or repurposed public space that is usually created for the purposes of small gatherings, passive social interaction and protecting natural assets. Parklets are often associated with an on-street temporary or permanent community space, often featuring seating, planters, and artwork, aiming to enhance and activate the urban streetscape.
Paths: Networks or channels of frequent or potential routes of movement through the city. Facilitates efficient and accessible travel through Complete Street typologies. (See 'Corridor' definition).
Permeable Pavement: Refers to a type of ground cover designed to allow rainwater and other liquids to pass through its surface and percolate into the underlying soil, reducing surface runoff, replenishing groundwater, and mitigating the effects of urban stormwater, all while providing a durable surface for vehicular or pedestrian traffic.
Placemaking: A collaborative process that involves designing and adapting public spaces to promote community engagement, enhance local identity, and create vibrant, welcoming environments, rooted in the preferences of the needs of the people who live, work, and play in those spaces. Placemaking can include urban art installations, parklets, pedestrian plazas, interactive public events, and community gardens.
Placetype: Land use categories that represent a vision for the desired mix of uses, development character, urban design features, and density for areas within the city.
Planned Development District (PD): A zoning classification that provides flexibility in the planning and construction of development projects by allowing a combination of land uses developed under a uniform plan that protects contiguous land uses and preserves significant natural features. A PD may contain any use or combination of uses listed in the city's development code The uses permitted in a PD must be listed in the ordinance establishing the district. They may be neighborhood-driven or requested by an individual property owner.
Plaza: A public open space cthat serves as a gathering spot for community interaction, events, and relaxation, typically characterized by its hardscaped surface, seating amenities, landscaping, and proximity to commercial or civic buildings, fostering vibrant street life and pedestrian activity. (Refer to the definitions of 'Open Space' and 'Green Space').
Primary Use: A more prevalent and prominent land use that plays a pivotal role in characterizing a placetype.

Private Open Space: A land use category referring to areas reserved for private recreational or leisure activities, which may include private parks, gardens, courtyards, and other landscaped spaces. (See 'Open Space' definition).
Public Access: Refers generally to the ability of all individuals to freely use, and have physical access to, public spaces. As a land use development issue, public access can refer to the need for new development to provide direct access to adjacent public spaces, such as parks or trails.
Public Open Space: A land use category referring to public parks and preservation areas. (See 'Open Space' definition).
Public or Institutional: A land use category referring to schools, faith-based gathering facilities, hospitals, and government buildings.
Public Realm: The system of publicly accessible spaces that is made up of parks and other open spaces, streets, sidewalks, trails, public or civic buildings as well as publicly accessible spaces in private buildings (such as lobbies or courtyards).
Public Right-of-Way (ROW): Refers to the publicly controlled land, typically owned by a government entity, that is reserved for transportation purposes such as roads, sidewalks, and utilities. This space's management, maintenance, and development decisions are critical for land use planning, as they influence pedestrian and vehicular movement, accessibility, infrastructure provisioning, and the overall interaction between private properties and public spaces.

Q

R

Racially Ethnic Concentrated Areas of Poverty (R/ECAP): A U.S. Department of Housing and Urban Development defined neighborhood (census tract) with (1) 50% or greater percentage of non-white residents and (2) a poverty rate that exceeds 40% or is three or more times the average tract poverty rate for the metropolitan/micropolitan area, whichever threshold is lower.

Resilience: According to the Resilient Dallas plan, resilience is the capacity of individuals, communities, institutions, businesses, and systems within a city to adapt, grow, and thrive in the face of both shocks (sudden traumatic events such as earthquakes and floods) and more long-term, chronic stresses, such as poverty and housing shortages.
Right-Size Parking Regulations: Refers to the need for parking regulations to balance between parking supply and demand, recognizing that many parts of the city can become overparked. The consequences of overparking include increased automobile dependency, negative impacts on walkability, and significantly increased development costs.
Riparian Zone: The land area adjacent to waterways characterized by distinct vegetation and soil types.. If left protected, native plant species provide mitigative, natural processing capabilities to help improve water quality and root systems that provide optimal erosion control. Riparian Zones are also considered important wildlife habitat corridors.

S

Secondary Use: A less prevalent use that may serve to support or complement the primary land use in a placetype.
Setback: Refers to the minimum distance a building may be erected from a street, alley, or lot line.
Shared Parking: A land use strategy where multiple users or establishments utilize the same parking spaces, capitalizing on varied peak parking needs to optimize space usage. This approach can reduce the overall number of parking spaces required in urban areas. For example, an office building and a theater might share a parking lot because the office requires parking during business hours and the theater during evenings and weekends.
Single Family Attached: A land use category describing a residential dwelling that shares one or more walls with a neighboring unit. This may be a vertical or horizontal arrangement.
Single Family Detached: A land use category describing a single residential dwelling unit on a lot with accessory uses as allowed by the zoning code.

Stormwater Runoff: Water from precipitation that flows over the ground surface, often increasing in velocity and high volumes in urban areas due to impervious surfaces such as roads, buildings, and parking lots, and can carry runoff pollutants into natural waterways undermining water quality

Streetscape: Refers to the visual elements of a street, including its design, character, and physical elements such as sidewalks, trees, lighting, and furniture, that collectively form the street's character and experience for pedestrians and motorists.

T

Taper: Refers to the gradual stepping-back or reduction in the height of a building as it ascends, ensuring that it blends smoothly with its surroundings or allows for increased light and air at the street level.
Tenancy in Agreement (TIA): Enables two or more parties to own property together. Each co-owner can have a separate interest and separate title to the property, but each has equal rights of use and possession.
Tiny Homes: A single-family residential dwelling that typically has a floor area of 400 square feet or less, excluding lofts. (Future definition to be investigated during Development Code Update)
Transit-Oriented Development (TOD): A pattern of higher-density residential, commercial, office, and civic uses with an urban design and high-quality support for walking, bicycling, transit use, and other forms of non-vehicular transportation, developed near high-performance transit stations. TOD is often encouraged using special development regulations around transit stations that require greater density, a higher-quality public realm, limited parking, and connections to adjoining neighborhoods.

It aims to spur economic growth, expand housing opportunities, increase connectivity around a mix of land uses, and promote revitalization around DART stations and transportation nodes. TOD can be focused around 1/2 mile of major transit nodes, such as DART rails stations and bus transfer centers. However, TOD around bike infrastructure and trails are generally developed at lower intensities to blend appropriately with the scale of surrounding areas, where the range of walkable access is generally within a 1/4 mile of these connections.

Transparency: Refers to the degree to which people can see or perceive what lies beyond a building's façade. High transparency, often achieved with large windows or open designs, encourages visual connections between public and private spaces, enhancing pedestrian engagement, street activity, and public safety.
Transportation: A land use category referring to bus stops, roads, train stations, helicopter pads, and airports.
Tree Canopy: Refers to a layer of trees providing various benefits including shade, transpiration, carbon sequestration capabilities, improving air quality, reducing heat island effects, and adding aesthetic value.

U

Underutilized Properties: Refers to an entire property or portion, with or without improvements, which is used only at irregular periods or intermittently by the property owner. In Dallas, this can refer to vacant lots, commercial properties with only partial occupancy and activation, or underutilized City-owned property and vacant brownfield sites.
Urban Agriculture: Refers to the practice of cultivating, processing, and distributing food in or around urban areas, encompassing activities ranging from backyard gardens to community farms and vertical gardening. It aims to promote food security, promote sustainability, and foster community involvement within the city. Urban agriculture is also part of a broader strategy of providing greater food security, particularly in areas defined as food deserts, aiming to increase access to healthy food options for all residents.

Urban Design: Shapes the public realm to accommodate healthy and socially interactive environments that contribute to the economic success of the city. It gives form, shape, and character to buildings, neighborhoods, spaces, and landscapes making spaces between buildings more functional, sustainable, and attractive.
Urban Design Framework: Used in this plan's placetype descriptions, illustrating how users experience the arrangement of land uses throughout the city and how those activities relate to each other, focusing on paths, districts, landmarks, nodes, and natural features.
Urban Forest: Refers to all trees and woody vegetation within the city, including street trees, park trees, backyard trees, and other wooded areas, playing a key role in improving air quality, reducing the urban heat island effect, enhancing biodiversity, and providing aesthetic and recreational benefits for residents. The City of Dallas has both a natural urban forest (The Trinity River Forest) and a man-made forest of trees throughout the city.
Urban Form: Utilized in this plan's placetype descriptions, describing the physical characteristics of a place within the city, including the streetscape, parking, buildings, and open space.
Urban Heat Island Effect: Describes the phenomenon where urban areas experience higher temperatures than their rural surroundings due to human activities and changes in land cover. Factors contributing to the uban head island effect include the concentration of buildings, roads, parking lots, and other heat-absorbing surfaces, coupled with reduced vegetation, leading to elevated temperatures in densely developed areas.
Utility: A land use category referring to properties designated for the infrastructure and facilities that provide essential public or private services, such as water, electricity, gas, telecommunications, and sewage systems.

V

Vacant Land: Refers to parcels of property that are undeveloped, lacking structures or any active use.

Vertical Mixed-Use: Refers to a single building incorporating multiple uses stacked vertically, such as ground-floor retail with residential units above. (Refer to 'Mixed-Use' definition.)

Shapes the public realm to accommodate healthy and socially interactive environments that contribute to the economic success of the city. It gives form, shape, and character to buildings, neighborhoods, spaces, and landscapes making spaces between buildings more functional, sustainable, and attractive.

Vision Zero: A street safety policy that strives for the elimination of traffic fatalities for all transportation modes.

W

Walkability: Describes the ease and safety with which individuals can walk in an area, often influenced by factors such as sidewalk quality, street design, land use patterns, traffic volume, and the proximity of amenities. Highly walkable areas are safe, comfortable, interesting, and useful, encouraging pedestrian activity, reducing dependency on vehicles, and enhancing community health and engagement.
Watersheds: Land areas located between ridge lines that collect and channel rain, snow melt, and stormwater internally, which is then either absorbed through soil infiltration or channel as runoff into streams, creeks, rivers, or other bodies of water.

X-Y

Z

Zoning Regulations: Rules and codes established by local government to dictate the use, development, and characteristics of parcels of land within specific areas or zones. These regulations are designed to help shape the physical structure of communities and ensure land uses are compatible and sustainable.

Page Intentionally Left Blank



Page Intentionally Left Blank