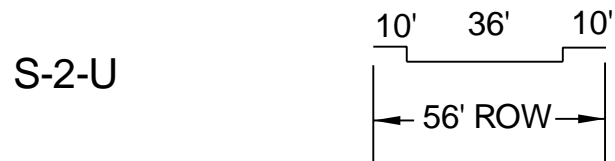
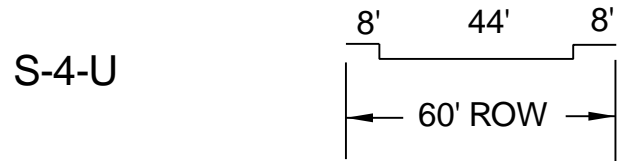
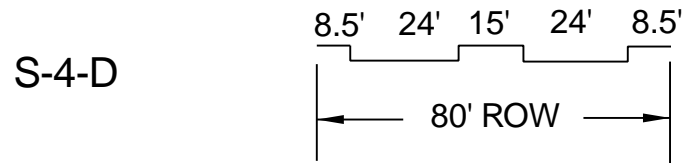
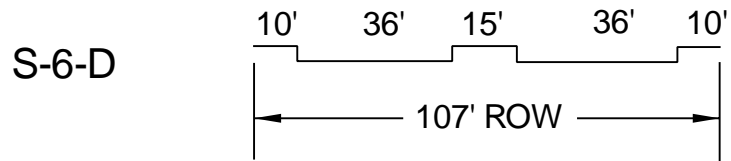
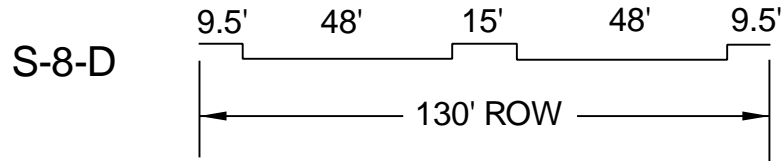
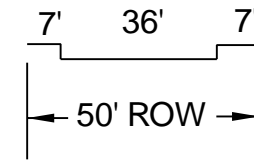
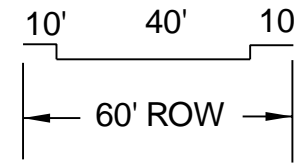
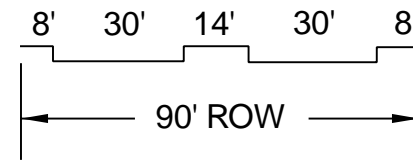
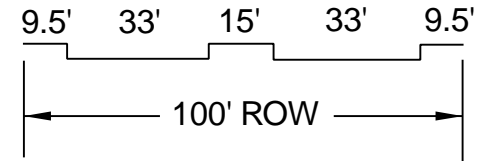


## STANDARD ROADWAY SECTIONS



## MINIMUM ROADWAY SECTIONS



\*M-4-U can be striped and operated as 2 or 4 lanes.

<u>STREET NAME</u>	<u>LIMITS OF DEFINITION</u>	<u>FCTN</u>	<u>PROPOSED: DIMENSION</u>	<u>AMENDMENTS</u>
<u>11TH</u> 11TH	CORINTH to BONNIE VIEW BONNIE VIEW to CEDAR CREST	C C	S-4-U M-4-U	#32246 3/25/92
<u>12TH</u> 12TH 12TH	HAMPTON to JEFFERSON/12TH CONNECTION JEFFERSON/12TH CONNECTION to I-35	C PA	M-4-U M-6-D(A)	
<u>1ST</u> 1ST 1ST	CBD/FAIR PARK CONNECTION to I-30 I-30 to R B CULLUM	PA PA	EXST CPLT EXST CPLT	
<u>2ND</u> 2ND 2ND 2ND 2ND	CANTON to I-30 I-30 to R B CULLUM FITZHUGH to SCYENE SCYENE to US 175	PA PA C PA	EXST CPLT EXST CPLT S-4-U S-4-D*	
<u>8TH</u> 8TH 8TH	PATTON to I-35 I-35 to CORINTH	MA C	S-4-U M-4-U	
<u>ABRAMS</u> ABRAMS RD ABRAMS RD ABRAMS RD COLUMBIA MAIN	NORTH CITY LIMITS to MOCKINGBIRD MOCKINGBIRD to RICHMOND RICHMOND to COLUMBIA ABRAMS to MAIN COLUMBIA to CBD/FAIR PARK LINK	PA C MA MA MA	M-6-D(A) S-4-U S-4-D M-6-D(A) M-6-D(A)*	
<u>ACRES</u> CHEYENNE ACRES	BRUTON to ELAM ELAM to SEAGOVILLE	RC RC	S-2-U* S-2-U*	#25166 1/22/03
<u>ADDISON</u> ADDISON	TRINITY MILLS to SOUTH CITY LIMIT	C	S-4-U	
<u>AKARD</u> + SEE HARRY HINES AKARD	I-30 to CORINTH	MA	S-4-U	
<u>ALEXIS</u> ALEXIS	PRESTON to BELT LINE	C	S-4-D	
<u>ALLEN</u> + SEE MCKINNEY				
<u>ALPHA</u> ALPHA ALPHA ALPHA ALPHA EMILY KIT	TOLLWAY to PRESTON PRESTON to HILLCREST HILLCREST to MEANDERING WAY MEANDERING WAY to COIT COIT to KIT EMILY to MAHAM	C C C C C C	M-6-D(B)* S-4-U S-4-U S-4-D S-2-U S-2-U	
<u>AMBASSADOR</u> AMBASSADOR	REGAL ROW to MOCKINGBIRD	C	S-4-U*	
<u>AMESBURY</u> AMESBURY	SOUTHWESTERN to LOVERS	C	S-4-D	
<u>ANN ARBOR</u> ANN ARBOR ANN ARBOR	VILLAGE FAIR to I-35 I-35 to VETERANS	C C	S-4-U S-4-U	
<u>ARAPAHO</u> ARAPAHO ARAPAHO	TOLLWAY to KNOLL TRAIL KNOLL TRAIL to COIT	PA PA	SPCL 8D* M-6-D(A)	
<u>ASHDOWN</u> ASHDOWN	MAVERICK to JOHN WEST	RC	S-2-U*	
<u>AUDELIA</u> AUDELIA AUDELIA	NORTH CITY LIMIT to SKILLMAN SKILLMAN to NORTHWEST HIGHWAY	MA MA	M-6-D(A*) M-6-D(B)	
<u>AVONDALE</u>				

<u>STREET NAME</u>	<u>LIMITS OF DEFINITION</u>	<u>FCTN</u>	<u>PROPOSED: DIMENSION</u>	<u>AMENDMENTS</u>
+SEE WYCLIFF				
<u>BAHAMA</u> BAHAMA	FORT WORTH to PLYMOUTH	C	M-4-U	
<u>BAINBRIDGE</u> BAINBRIDGE BAINBRIDGE	CAMP WISDOM to KIRNWOOD KIRNWOOD to I-635	C C	M-4-U* S-4-U*	
<u>BANNER</u> BANNER	PARK CENTRAL to COIT	C	S-4-D	
<u>BARRY</u> + SEE MUNGER				
<u>BEACON</u> BEACON GRAHAM	COLUMBIA to SAMUELL BEACON to EAST GRAND	C C	EXST CPLT EXST CPLT	
<u>BEAUFORD</u> + SEE JORDAN VALLEY				
<u>BEAUMONT</u> BEAUMONT	AKARD to HARWOOD	C	M-4-U*	
<u>BECKETT</u> BECKETT	S. BELT LINE to CITY LIMIT	C	S-4-U*	
<u>BECKLEY</u> BECKLEY BECKLEY BECKLEY	W. COMMERCE to ZANG ZANG to I-35 I-35 to OVERTON	MA C C	M-6-D(A*) S-4-U S-4-U*	
<u>BECKLEYMEADE</u> BECKLEYMEADE	OLD HICKORY TRAIL to WILLOUGHBY	C	S-4-U*	
<u>BELLEVIEW</u> BELLEVIEW	LAMAR to AKARD	C	M-4-U*	
<u>BELT LINE</u> BELT LINE BELT LINE	TOLLWAY to PRESTON PRESTON to COIT	PA PA	S-8-D* M-6-D(A)	
<u>BELT LINE S</u> + SEE DIXON				
<u>BERNAL</u> BERNAL BERNAL	LOOP 12 to SINGLETON SINGLETON to PLUTO/CANADA	C MA	S-4-U S-4-D	
<u>BEXAR</u> MYRTLE BEXAR	HATCHER to BEXAR MYRTLE to INDUSTRIAL EXTENSION	C C	S-4-U S-4-U*	
<u>BICKERS</u> BICKERS	WESTMORELAND to HAMPTON	C	M-4-U*	
<u>BISHOP</u> BISHOP	COLORADO to DAVIS	C	S-4-U	
<u>BLACKBURN</u> BLACKBURN BLACKBURN BLACKBURN	OAK LAWN to TURTLE CREEK TURTLE CREEK to TRAVIS TRAVIS to HASKELL	C C C	M-6-D(B) EXISTING S-4-D	#22405 5/10/95 #21526 1/13/93
<u>BLACKWELL</u> BLACKWELL	US 75 to SHADY BROOK	C	S-4-U*	
<u>BLANCO</u> BLANCO BLANCO	BONNIE VIEW to BLANCO LANCASTER CITY LIMIT to LANGDON	C C	S-4-U* S-4-U*	#26987 10/23/07
<u>BLUEBONNET</u> + SEE MIDWAY				
<u>BLUFFVIEW</u> + SEE MIDWAY				

<u>STREET NAME</u>	<u>LIMITS OF DEFINITION</u>	<u>FCTN</u>	<u>PROPOSED: DIMENSION</u>	<u>AMENDMENTS</u>
<u>BOEDEKER</u>				
BOEDEKER	PARK to NORTHWEST HIGHWAY	C	S-4-D	
BOEDEKER	NORTHWEST HIGHWAY to CENTRAL EXPWY	C	S-4-D*	
CARUTH HAVEN	CENTRAL EXPRESSWAY to GREENVILLE	C	SPCL 5D	#21809 9/22/93
CARUTH HAVEN	GREENVILLE to SOUTHWESTERN	C	SPCL 4U-6D	#21809 9/22/93
<u>BONNIE VIEW</u>				
BONNIE VIEW	LEDBETTER to SIMPSON STUART	MA	EXISTING	
BONNIE VIEW	SIMPSON STUART to LANCASTER CITY LIMIT	MA	M-6-D(A)*	
<u>BOULDER</u>				
BOULDER	RED BIRD to CAMP WISDOM	C	S-4-U*	
<u>BOWEN</u>				
+ SEE CEDAR SPRING				
<u>BRIARGROVE</u>				
BRIARGROVE	MARSH to MIDWAY	C	M-4-U	
<u>BROCKBANK</u>				
+ SEE DENNIS				
<u>BRONZE WAY</u>				
BRONZE WAY	JOSEPH HARDIN to WESTMORELAND	C	S-4-D*	
<u>BRUTON</u>				
BRUTON	2ND AVE to BALCH SPRINGS CITY LIMIT	PA	M-6-D(A)	
<u>BUCKNER</u>				
BUCKNER	NORTHWEST HIGHWAY to JOHN WEST	PA	S-6-D	
BUCKNER	JOHN WEST to I-30	PA	S-8-D	
BUCKNER	I-30 to LOOP 12	PA	S-6-D	
<u>BUFORD</u>				
BUFORD	MILLETT to WHEATLAND	RC	M-4-U*	
<u>BURBANK</u>				
BURBANK	HARRY HINES to DENTON	C	S-4-U*	
<u>CALIFORNIA</u>				
CALIFORNIA CROSSING	WEST CITY LIMIT to NORTHWEST HIGHWAY	C	S-4-U*	
<u>CAMP WISDOM</u>				
CAMP WISDOM	GRAND PRAIRIE CITY LIMIT to CEDAR RIDGE	PA	S-6-D*	
CAMP WISDOM	COCKRELL HILL RD to I-35	PA	M-6-D(A)	
CAMP WISDOM	I-35 to S. CENTRAL EXPRESSWAY	PA	S-6-D	
RYLIE	LAKE JUNE to PRAIRIE CREEK EXTENSION	PA	S-6-D*	
<u>CAMPBELL</u>				
CAMPBELL	FRANKFORD to PRESTON	C	M-4-U	
CAMPBELL	PRESTON to COIT	PA	M-6-D(A)	
<u>CANADA</u>				
CANADA	BERNAL/PLUTO CONNECTION to BECKLEY CON.	MA	S-4-D*	
<u>CANTON</u>				
CANTON	CBD to CBD/FAIR PARK LINK	MA	S-4-D*	
<u>CARLISLE</u>				
+ SEE MCKINNEY				
<u>CARUTH HAVEN</u>				
+ SEE BOEDEKER				
<u>CBD FAIR PARK</u>				
CBD/FAIR PARK LINK	EXPOSITION to OAKLAND	PA	SPCL 5U*	#22292 12/14/94
	OAKLAND to CBD	PA	SPCL 5U*	#22582 9/25/95
<u>CEDAR RIDGE</u>				
CEDAR RIDGE	LEDBETTER to I-635	MA	M-6-D(A)*	
CEDAR RIDGE	I-635 to CAMP WISDOM	MA	M-6-D(A)*	
<u>CEDAR SPRING</u>				
CEDAR SPRINGS	MOCKINGBIRD to TOLLWAY	C	M-4-U	
CEDAR SPRINGS	TOLLWAY to TURTLE CREEK	C	M-4-U	

<u>STREET NAME</u>	<u>LIMITS OF DEFINITION</u>	<u>FCTN</u>	<u>PROPOSED: DIMENSION</u>	<u>AMENDMENTS</u>
BOWEN + SEE TURTLE CREEK	TURTLE CREEK to MCKINNEY	C	EXISTING	
<u>CEDARCREST</u> MARTIN LUTHER KING CEDAR CREST CEDAR CREST STELLA	R B CULLUM to 11TH 11TH to KIEST KIEST to STELLA CEDAR CREST to CORINTH	PA PA C C	EXISTING M-6-D(A) M-6-D(A) S-2-U	
<u>CEDARDALE</u> CEDARDALE LANGDON	LANCASTER CITY LIMIT to LANGDON CEDARDALE to JJ LEMMON	C C	S-4-U* S-4-U*	
<u>CELESTIAL</u> CELESTIAL	TOLLWAY to MONTFORT	C	S-4-U	
<u>CENTERVILLE</u> CENTERVILLE	GARLAND to SHILOH	C	M-4-U	
<u>CHALK HILL</u> CHALK HILL	SINGLETON to DAVIS	PA	M-6-D(A)*	
<u>CHARTWELL</u> CHARTWELL	PAGEMILL to PLANO	C	S-4-U	
<u>CHENAULT</u> CHENAULT	DILIDO to EAST CITY LIMIT	C	S-4-U*	
<u>CHEYENNE</u> + SEE ACRES				
<u>CHURCH</u> CHURCH	ABRAMS to AUDELIA	C	S-4-U	
<u>CHURCHILL</u> CHURCHILL WAY CHURCHILL WAY CHURCHILL WAY SCHROEDER	PARK CENTRAL to MERIT MERIT to COIT COIT to SCHROEDER CHURCHILL to LBJ	C C C C	S-4-D S-4-U S-4-D* S-4-U	
<u>CLARENDON</u> CLARENDON CLARENDON	COCKRELL HILL CITY LIMIT to I-35 I-35 to CORINTH	C C	M-4-U S-4-U	#21246 3/25/92
<u>CLARK</u> CLARK CLARK	SPUR 408 to DANIELDALE DANIELDALE to CEDAR HILL C.L.	PA PA	SPCL 6D M-6-D(A))*	#24977 6/26/02 #24977 6/26/03
<u>CLEVELAND</u> TELEPHONE	CLEVELAND CL to UNNAMED SE4 UNNAMED SE4 to LANCASTER CITY LIMIT TELEPHONE to HUTCHINS CITY LIMIT	PA PA PA	S-6-D* S-4-D S-6-D*	2/23/05
<u>CLOVERHILL</u> + SEE KLEBERG				
<u>COCKRELL HILL</u> COCKRELL HILL COCKRELL HILL COCKRELL HILL COCKRELL HILL COCKRELL HILL	SINGLETON to I-30 I-30 to DAVIS DAVIS to COCKRELL HILL CL COCKRELL HILL CL to DUTTON DUTTON to SOUTH CL	PA PA PA PA PA	S-4-D S-6-D* S-4-U* S-4-U* M-6-D(A)	#24976 6/26/03 #24976 6/26/03 #21810 9/22/93 #21810 9/22/93 #21810 9/22/93
<u>COIT</u> COIT COIT COIT	SH 190 to RICHARDSON CITY LIMIT SPRING VALLEY to LBJ FREEWAY LBJ FREEWAY to FOREST	PA PA PA	M-6-D(A) M-6-D(A) M-6-D(A)	
<u>COLE</u> + SEE MCKINNEY				
<u>COLONIAL</u> + SEE ERVAY				
<u>COLORADO</u> COLORADO COLORADO	WALTON WALKER to WESTMORELAND SYLVAN to BISHOP	C C	S-4-U* M-4-U	

<u>STREET NAME</u>	<u>LIMITS OF DEFINITION</u>	<u>FCTN</u>	<u>PROPOSED: DIMENSION</u>	<u>AMENDMENTS</u>
COLORADO	BISHOP to ZANG	C	S-4-D	
COLORADO	ZANG to I-35	C	S-4-U	
<u>COLUMBIA</u>				
+ SEE ABRAMS				
<u>COMMERCE</u>				
COMMERCE	FORT WORTH to TRINITY RIVER	PA	M-6-D(A)	
COMMERCE	TRINITY RIVER to I-35	PA	M-6-D(A)	
COMMERCE	CBD to CANTON	C	S-4-U	
<u>COMMONWEALTH</u>				
COMMONWEALTH	IRVING to STEMMONS	PA	S-6-D*	
<u>COMMUNITY</u>				
COMMUNITY	HARRY HINES to LARGA	C	S-4-U*	
LARGA	COMMUNITY to WEBB CHAPEL EXTENSION	C	S-4-U	
<u>CONTINENTAL</u>				
CONTINENTAL VIADUCT	TRINITY RIVER to I-35	PA	SPCL 8D	#26420 8/9/06
CONTINENTAL	I-35 to E.HOUSTON	PA	SPCL 4 CPLT	#23714 11/11/98
CONTINENTAL	E. HOUSTON to McKINNEY	PA	SPCL 3 CPLT	#23714 11/11/98
+ SEE SINGLETON				
<u>CONWAY</u>				
CONWAY	KIEST to VILLAGE FAIR	C	S-4-U*	
<u>CORINTH</u>				
CORINTH	CENTRAL EXPRESSWAY to LAMAR	MA	M-4-U	
CORINTH	LAMAR to INDUSTRIAL	PA	S-4-D	#24615 5/23/01
CORINTH	INDUSTRIAL to ILLINOIS	PA	M-6-D(A)*	
CORINTH	ILLINOIS to LANCASTER	PA	S-4-D	
LANCASTER	CORINTH to LEDBETTER	PA	S-4-D	#21527 1/13/93
LANCASTER	LEDBETTER to CEDARDALE	PA	S-6-D*	#21527 1/13/93
<u>COTTON VALLEY</u>				
COTTON VALLEY	BECKLEYMEADE to DANIELDALE	C	S-4-U*	
<u>CROSTOWN</u>				
+ SEE MUNGER				
<u>CROUCH</u>				
CROUCH	OLD OX to LANCASTER	RC	S-2-U*	
<u>CROWN</u>				
CROWN	CITY LIMIT @ F.B. to REEDER	C	S-4-U*	
<u>CRYSTAL LAKE</u>				
CRYSTAL LAKE	DAN MORTON to CEDAR RIDGE	C	S-4-U*	
<u>DAN MORTON</u>				
DAN MORTON	KIEST to LEDBETTER	C	S-4-U*	
<u>DANIELDALE</u>				
DANIELDALE	OLD HICKORY to I-35	PA	S-6-D*	
<u>DAVENPORT</u>				
DAVENPORT	FRANKFORD to CAMPBELL	C	S-4-U*	
<u>DAVIS</u>				
DAVIS	GRAND PRAIRIE C. L. to FORT WORTH	PA	M-6-D(A)	
DAVIS	FORT WORTH to WESTMORELAND]	MA	M-6-D(A)	#24975 6/26/03
DAVIS	WESTMORELAND TO HAMPTON	MA	S-4-D	#24075 6/26/03
DAVIS	HAMPTON to PATTON	MA	STUDY	
<u>DELAFIELD</u>				
DELAFIELD	HOYLE to MILITARY PARKWAY	C	S-4-U*	
<u>DENNIS</u>				
DENNIS	FOREST to NORTHAVEN	C	S-4-U	
DENNIS	NORTHAVEN to ROYAL	C	M-4-U	
BROCKBANK	ROYAL to WALNUT HILL	C	S-2-U	
BROCKBANK	WALNUT HILL to WHEELLOCK	C	M-4-U	
BROCKBANK	WHEELLOCK to STOREY LANE	C	S-4-U*	
TIMBERLINE	STOREY LANE to NORTHWEST HIGHWAY	C	S-4-U*	
<u>DENTON</u>				

<u>STREET NAME</u>	<u>LIMITS OF DEFINITION</u>	<u>FCTN</u>	<u>PROPOSED: DIMENSION</u>	<u>AMENDMENTS</u>
DENTON	NORTH CITY LIMIT to MAPLE		C	M-4-U*
<u>DILIDO</u> DILIDO	JOHN WEST to I-30		C	S-2-U
<u>DOLPHIN</u> DOLPHIN DOLPHIN	SAMUELL to I-30 I-30 to HASKELL		C MA	S-4-U S-4-U*
<u>DOUGLAS</u> DOUGLAS + SEE WYCLIFF	NORTHWEST HIGHWAY to UP CITY LIMIT		C	EXISTING
<u>DOWDY FERRY</u> DOWDY FERRY MURDOCK	MURDOCK to HUTCHINS CITY LIMIT DOWDY FERRY to LOOP 12		PA PA	M-6-D(A)* M-6-D(A)
<u>DUNCANVILLE</u> DUNCANVILLE DUNCANVILLE	SHELLEY to ILLINOIS ILLINOIS to DUNCANVILLE CITY LIMIT		C MA	S-4-D M-6-D(A)*
<u>E GRAND</u> E GRAND + SEE GARLAND	I-30 to HASKELL		PA	S-4-U
<u>EAGLE FORD</u> EAGLE FORD EAGLE FORD	CAMP WISDOM to MOUNTAIN CREEK MOUNTAIN CREEK to FM 1382		MA MA	S-4-D S-4-U
<u>EASTON</u> EASTON GUS THOMASSON	NORTHWEST HIGHWAY to GUS THOMASSON EASTON to EAST CITY LIMIT		MA MA	EXISTING EXISTING
<u>EASTPOINT</u> EASTPOINT	BUCKNER to MESQUITE CITY LIMIT		C	S-4-U
<u>EASTRIDGE</u> PINELAND EASTRIDGE	GREENVILLE to PARK LANE PARK LANE to ABRAMS		C C	S-4-U S-4-U
<u>EDD</u> EDD EDD	S. BELT LINE to KLEBERG KLEBERG to FOOTHILL		RC C	M-4-U* S-4-U*
<u>EDGEFIELD</u> EDGEFIELD	CLARENDON to ILLINOIS		C	S-2-U
<u>ELAM</u> LINFIELD ELAM	ILLINOIS to S. CENTRAL EXPRESSWAY LAKE JUNE to BALCH SPRINGS CITY LIMIT		PA PA	M-6-D(A)* M-6-D(A)*
<u>ELM</u> ELM	CBD to CBD/FAIR PARK LINK		C	S-4-U
<u>EMERALD</u> EMERALD	LBJ FRWY to ROYAL		C	S-4-U
<u>EMILY</u> + SEE ALPHA				
<u>EMPIRE CENTRAL</u> EMPIRE CENTRAL EMPIRE CENTRAL EMPIRE CENTRAL EMPIRE CENTRAL	CARPENTER FRWY to STEMMONS FRWY C STEMMONS FRWY to FOREST PARK FOREST PARK to MAPLE MAPLE to DENTON		C C C C	S-4-D S-4-U S-4-U* S-4-U
<u>ERVAY</u> ERVAY ST. PAUL ERVAY COLONIAL	I-30 to ST. PAUL I-30 to ERVAY ST PAUL to MARTIN LUTHER KING MARTIN LUTHER KING to PENNSYLVANIA		C C C C	EXST CPLT EXST CPLT S-4-U S-2-U
<u>EWING</u> EWING EWING	JEFFERSON to I-35 I-35 to ILLINOIS		C C	S-4-U* S-2-U

<u>STREET NAME</u>	<u>LIMITS OF DEFINITION</u>	<u>FCTN</u>	<u>PROPOSED: DIMENSION</u>	<u>AMENDMENTS</u>
<u>EXPOSITION</u> EXPOSITION	CBD/FAIR PARK LINK to PARRY	C	SPCL 5U*	
<u>FAIR OAKS</u> FAIR OAKS	ABRAMS to PARK	C	S-4-U*	
<u>FERGUSON</u> FERGUSON	LBJ FREEWAY to I-30	PA	M-6-D(A)	
<u>FERNDALE</u> + SEE WHITE ROCK TRAIL				
<u>FIELD</u> + SEE HARRY HINES				
<u>FIRESIDE</u> FIRESIDE	MURDOCK to ST. AUGUSTINE	RC	M-4-U*	
<u>FISHER</u> FISHER	SKILLMAN to ABRAMS	C	M-4-U	
<u>FITZHUGH</u> + SEE MUNGER FITZHUGH	HIGHLAND PK CL to CENTRAL EXPWY	MA	M-6-D(B)	
<u>FLEMING</u> FLEMING	JEFFERSON to IH-35E	C	S-4-U*	
<u>FM 1382</u> FM 1382 FM 1382 SE 14TH SE 14TH	GRAND PRAIRIE CITY LIMIT to CEDAR HILL CL SE 14TH to GRAND PRAIRIE CITY LIMIT TOLL BRIDGE to FM 1382 SKYLINE to GRAND PRAIRIE CITY LIMIT	PA PA PA PA	S-6-D* S-6-D* S-6-D* S-6-D*	
<u>FOOTHILL</u> TEAGARDEN FOOTHILL	DOWDY FERRY to JORDAN VALLEY JORDAN VALLEY to S. BELT LINE	MA RC	S-4-U* S-2-U*	20948 5/22/91
<u>FOREST</u> FOREST FOREST FOREST FOREST FOREST	REEDER to HARRY HINES HARRY HINES to JOSEY JOSEY to TOLLWAY TOLLWAY to LBJ LBJ to EAST CITY LIMIT	C PA PA PA PA	S-4-U S-4-U SPCL 6D SPCL 6D SPCL 6D*	
<u>FORNEY</u> FORNEY FORNEY	MILITARY PARKWAY to JIM MILLER JIM MILLER to MESQUITE CITY LIMIT	C C	S-4-U* S-4-D*	
<u>FORT WORTH</u> FORT WORTH	DAVIS to COMMERCE	PA	M-6-D(A)	
<u>FRANKFORD</u> FRANKFORD FRANKFORD	SL & SF RR to UNNAMED FN3 UNNAMED FN3 to DALLAS/RICHARDSON CL	PA PA	M-6-D(A)* S-4-D	#26733 4/25/07 #26733 4/25/07
<u>FRENCH SETTLEMENT</u> FRENCH SETTLEMENT	NORWICH to LA REUNION	C	S-4-U	
<u>GARDEN GROVE</u> GARDEN GROVE	RYLIE CREST to STARK	RC	M-4-U*	
<u>GARLAND</u> GARLAND EAST GRAND EAST GRAND	LBJ FREEWAY to EAST GRAND GARLAND to PHILIP PHILIP to I-30	PA PA PA	M-6-D(A)* M-6-D(A) S-4-U	
<u>GASTON</u> GASTON	CBD/FAIR PARK LINK to GARLAND	C	S-4-U	#22292 12/14/94
<u>GOLDEN GATE</u> + SEE JJ LEMMON				
<u>GOLDMARK</u>				



<u>STREET NAME</u>	<u>LIMITS OF DEFINITION</u>	<u>FCTN</u>	<u>PROPOSED: DIMENSION</u>	<u>AMENDMENTS</u>	
HARWOOD + SEE HARRY HINES	MARTIN LUTHER KING to PENNSYLVANIA	C	EXISTING		
<u>HASKELL</u>					
HASKELL	BLACKBURN to LEMMON	C	EXST CPLT		
HASKELL	LEMMON to MAIN	PA	EXST CPLT	#25967	4/25/05
HASKELL	MAIN to I-30	PA	3U CPLT	#25967	4/25/05
PEAK	NORTH OF I-30 to I-30	PA	EXST CPLT		
PEAK	I-30 to STONEWALL	PA	EXST CPLT		
HASKELL	I-30 to STONEWALL	PA	EXST CPLT		
STONEWALL	PEAK to HASKELL	PA	EXST CPLT		
HASKELL	STONEWALL to DOLPHIN	PA	M-6-D(B)*		
HASKELL	DOLPHIN to MILITARY PKWY	PA	M-6-D(A)*		
MILITARY PKWY	HASKELL to MESQUITE CITY LIMIT	PA	M-6-D(A)*		
<u>HATCHER</u>					
HATCHER	HASKELL to SECOND	MA	S-4-D*		
HATCHER	SECOND to INDUSTRIAL EXTENSION	MA	M-6-D(A)*		
<u>HAVERWOOD</u>					
HAVERWOOD	UNNAMED (FN1) to PEAR RIDGE	C	S-4-U*	#21936	12/8/93
<u>HAYMARKET</u>					
HAYMARKET	RYLIE CREST to ST. AUGUSTINE	C	S-4-U*		
<u>HI-LINE</u>					
HI-LINE	OAK LAWN to STEMMONS	C	S-4-D		
<u>HILLCREST</u>					
HILLCREST	SH 190 to MCCALLUM	PA	S-4-D		
HILLCREST	MCCALLUM to LBJ FREEWAY	PA	M-6-D(A)		
HILLCREST	LBJ FREEWAY to NORTHWEST HIGHWAY	PA	M-6-D(A)		
<u>HILLHAVEN</u>					
+ SEE BOEDEKER					
<u>N. HOUSTON</u>					
N. HOUSTON	McKINNEY to CONTINENTAL	PA	S-4-D		
N. HOUSTON	CONTINENTAL to ARENA	PA	SPCL4 CPLT	#23714	11/11/98
N. HOUSTON	VICTORY to 1400' NORTH	C	SPCL 4U	#23714	11/11/98
N. HOUSTON	ARENA DRIVE to HARRY HINES	C	SPCL 4D	#23714	11/11/98
<u>HOUSTON SCHOOL</u>					
HOUSTON SCHOOL	LEDBETTER to LANCASTER CITY LIMIT	MA	S-6-D*		
<u>HOUSTON VDCT</u>					
HOUSTON VDCT	I-30/I-35 to MARSALIS	MA	EXST CPLT		
<u>HOYLE</u>					
HOYLE	BUCKNER to DELAFIELD	C	S-4-U*		
<u>HUNNICUT</u>					
HUNNICUT	I-30 to SAMUELL	C	M-4-U*		
<u>ILLINOIS</u>					
ILLINOIS	SPUR 408 to I-35	PA	M-6-D(A)		
ILLINOIS	I-35 to S CENTRAL EXPRESSWAY	PA	M-6-D(A)		
<u>INDUSTRIAL</u>					
INDUSTRIAL	MARKET CENTER to I-30	PA	SPCL 8D	#26420	8/9/06
INDUSTRIAL	I-30 to I-35	PA	SPCL 8D	#26420	8/9/06
INDUSTRIAL	I-35 to 600' S. OF CORINTH	PA	SPCL 8D	#26420	8/9/06
INDUSTRIAL	600' S. OF CORINTH TO MARKET CENTER	PA	S-6-D	#26420	8/9/06
<u>INWOOD</u>					
INWOOD	TOLLWAY to PALOMAR	PA	M-6-D(A)		
INWOOD	PALOMAR to LOVERS	PA	S-4-D		
INWOOD	LOVERS to CONVEYOR	PA	M-6-D(A)		
INWOOD	CONVEYOR to TRINITY RIVER	PA	M-6-D(A)*		
<u>IRVING BLVD</u>					
IRVING BLVD	WEST CITY LIMIT to INDUSTRIAL	PA	M-6-D(A)		
<u>JEFFERSON</u>					
JEFFERSON	GRAND PRAIRIE CITY LIMIT to CALUMET	PA	M-6-D(A)*		
JEFFERSON	GILPIN to 12TH	PA	M-6-D(A)		

<u>STREET NAME</u>	<u>LIMITS OF DEFINITION</u>	<u>FCTN</u>	<u>PROPOSED: DIMENSION</u>	<u>AMENDMENTS</u>
JEFFERSON	EDGEFIELD to ZANG	C	EXISTING	
JEFFERSON	ZANG to FLEMING	MA	EXISTING	
JEFFERSON	FLEMING to COLORADO	MA	SPCL 5D	
JEFFERSON	COLORADO to JEFFERSON VIADUCT	MA	S-4-U	#21071 9/25/91
<u>JEFFERSON VIADUCT</u>				
JEFFERSON VIADUCT	I-30/I-35 to JEFFERSON	MA	EXST CPLT	
<u>JIM MILLER</u>				
JIM MILLER	I-30 to LOOP 12	MA	M-6-D(A)	
JIM MILLER	LOOP 12 to LAKE JUNE EXTENSION	MA	M-6-D(A)*	
<u>JJ LEMMON</u>				
GOLDEN GATE	SIMPSON STUART to JJ LEMMON	C	S-4-U*	
JJ LEMMON	GOLDEN GATE to HUTCHIN CITY LIMIT	C	S-4-U*	
<u>JOHN WEST</u>				
JOHN WEST	LAKELAND to LA PRADA	C	EXISTING	
<u>JORDAN VALLEY</u>				
JORDAN VALLEY	MIDDLEFIELD to US 175	MA	S-4-U*	#20948 5/22/91
BEAUFORD	US 175 to GARDEN GROVE	PA	S-6-D*	
RAVENVIEW	GARDEN GROVE to BALCH SPRINGS CL	PA	S-6-D*	
<u>JOSEPH HARDIN</u>				
JOSEPH HARDIN	LEDBETTER to BRONZE WAY	C	S-4-U	
<u>JOSEY LANE</u>				
JOSEY LANE	LBJ FREEWAY to FOREST	PA	M-6-D(B)	
<u>JUPITER</u>				
JUPITER	LBJ FREEWAY to GARLAND	PA	M-6-D(A)	
<u>KELLER SPRINGS</u>				
KELLER SPRINGS	TOLLWAY to KNOLL TRAIL	MA	M-6-D(A)*	
KELLER SPRINGS	KNOLL TRAIL to PRESTON	MA	S-4-D*	
KELLER SPRINGS	PRESTON to CAMPBELL	C	M-4-U	
<u>KELLY</u>				
KELLY	ROSEMEADE to FRANKFORD	MA	M-4-U*	
KELLY	FRANKFORD to OLD MILL	MA	S-4-D	
<u>KIEST</u>				
KIEST	GRAND PRAIRIE CITY LIMIT to I-35	PA	M-6-D(A)	
KIEST	I-35 to CEDAR CREST	PA	M-6-D(A)*	
<u>KINGSBRIDGE</u>				
KINGSBRIDGE	BICKERS to SINGLETON	C	S-2-U	
<u>KINGSLEY</u>				
+ SEE WALNUT HILL				
<u>KIRNWOOD</u>				
KIRNWOOD	WHEATLAND to I-20	C	S-4-U*	#22065 5/25/94
KIRNWOOD	I-20 to CHESTERFIELD	C	S-4-D	
KIRNWOOD	CHESTERFIELD to HAMPTON	C	S-4-U*	
KIRNWOOD	I-35 to HOUSTON SCHOOL	C	S-4-U*	
KIRNWOOD	HOUSTON SCHOOL to OLD OX	RC	S-2-U*	
<u>KIT</u>				
+ SEE ALPHA				
<u>KIWANIS</u>				
KIWANIS	RED BIRD to LEDBETTER	C	S-4-U*	
<u>KLEBERG</u>				
KLEBERG	RAVENVIEW to WOODY	MA	S-4-U*	#20948 5/22/91
KLEBERG	WOODY to CLOVER HILL	C	S-4-U*	
CLOVERHILL	KLEBERG to SIMONDS	C	S-4-U*	
<u>KNOLL TRAIL</u>				
KNOLL TRAIL	TOLLWAY to KELLER SPRINGS	C	M-4-U*	
KNOLL TRAIL	KELLER SPRINGS to BELT LINE	MA	S-4-D	#24660 6/27/01
<u>KNOX</u>				
KNOX	HIGHLAND PARK CITY LIMITS to COLE	C	M-4-U*	

<u>STREET NAME</u>	<u>LIMITS OF DEFINITION</u>	<u>FCTN</u>	<u>PROPOSED: DIMENSION</u>	<u>AMENDMENTS</u>
KNOX	COLE to CENTRAL EXPRESSWAY	C	M-4-U	
<u>LA PALMA</u> + SEE SKYFROST				
<u>LA PRADA</u> LA PRADA LA PRADA	EAST CITY LIMIT to OATES OATES to JOHN WEST	PA PA	M-6-D(A)* S-4-D	
<u>LA REUNION</u> LA REUNION	COCKRELL HILL to WESTMORELAND	C	S-4-U	#24976 6/26/03
<u>LAKE HIGHLAND</u> - SEE PLANO				
<u>LAKE JUNE</u> LAKE JUNE LAKE JUNE	BALCH SPRINGS CITY LIMIT to ELAM ELAM to SIMPSON STUART	PA PA	M-6-D(A)* S-6-D*	
<u>LAKELAND</u> LAKELAND	FERGUSON to JOHN WEST	C	EXISTING	
<u>LAMAR</u> LAMAR LAMAR LAMAR LAMAR	I-30 to S. CENTRAL EXPRESSWAY MCKINNEY to N. HOUSTON N. HOUSTON to 225' EAST of I.H. 35E 225' EAST of I.H. 35E to I.H. 35E	PA PA PA PA	M-6-D(A)* EXISTING SPCL 3 CPLT SPCL 4 CPLT	#23714 11/11/98 #23714 11/11/98 #23714 11/11/98
<u>LANCASTER</u> + SEE CORINTH				
<u>LANGDON</u> + SEE CEDARDALE				
<u>LARGA</u> + SEE COMMUNITY				
<u>LASATER</u> LASATER	BALCH SPRINGS CITY LIMIT to SEAGOVILLE CL	PA	M-6-D(A)*	
<u>LAURELAND</u> LAURELAND	I-35 to HOUSTON SCHOOL	C	S-4-D	
<u>LAWNVIEW</u> LAWNVIEW	SAMUELL to SCYENE	C	M-4-U	
<u>LAWTHER</u> LAWTHER	NORTHWEST HIGHWAY to MOCKINGBIRD	C	M-6-D(B)	
<u>LEANING OAKS</u> LEANING OAKS	SIMPSON STUART to PALO ALTO	RC	S-2-U*	#20947 5/22/91
<u>LEDBETTER</u> LEDBETTER LEDBETTER LEDBETTER LEDBETTER LOOP 12	SPUR 408 to CEDAR RIDGE CEDAR RIDGE to WALTON WALKER WALTON WALKER to I-35 I-35 to LOOP 12 LEDBETTER to BUCKNER	PA PA PA PA PA	S-6-D* S-6-D* S-6-D S-6-D S-6-D	
<u>LEMMON</u> LEMMON LEMMON LEMMON-LEMMON EAST LEMMON	NORTHWEST HIGHWAY to TOLLWAY TOLLWAY to TURTLE CREEK TURTLE CREEK to CENTRAL EXPRESSWAY CENTRAL EXPRESSWAY to HASKELL	PA PA PA PA	M-6-D(A) M-6-D(B) EXST CPLT M-6-D(A)	
<u>LINDSLEY</u> LINDSLEY LINDSLEY PARRY	BEACON to I-30 I-30 to PARRY LINDSLEY to PEAK	C C C	M-4-U M-4-U M-4-U	
<u>LINFIELD</u> + SEE ELAM				
<u>LIVE OAK</u> LIVE OAK	SKILLMAN to HALL	MA	EXISTING	

<u>STREET NAME</u>	<u>LIMITS OF DEFINITION</u>	<u>FCTN</u>	<u>PROPOSED: DIMENSION</u>	<u>AMENDMENTS</u>
<u>LOG CABIN</u> LOG CABIN	CITY LIMITS to S. BELT LINE	C	S-4-U*	
<u>LOMBARDY</u> LOMBARDY LOMBARDY LOMBARDY WEBB CHAPEL WEBB CHAPEL	NORTHWEST HIGHWAY to STEMMONS FRWY STEMMONS FREEWAY to HARRY HINES HARRY HINES to WEBB CHAPEL LOMBARDY to NORTHWEST HIGHWAY NORTHWEST HIGHWAY to SHORECREST	C C C C C	S-4-U* S-4-U* S-4-U* S-4-U S-4-U	
<u>LONG ACRE</u> LONG ACRE	LOOP 12 to JIM MILLER	C	S-4-U*	
<u>LOOP 12</u> + SEE LEDBETTER				
<u>LOVERS</u> LOVERS LOVERS LOVERS LOVERS	LEMMON to INWOOD INWOOD to TOLLWAY CENTRAL EXPWY to GREENVILLE GREENVILLE to ABRAMS	MA MA MA MA	M-6-D(B) M-6-D(B)* SPCL 7D M-6-D(A)	#21809 9/22/93
<u>LUNA</u> LUNA WILDWOOD	ROYAL to WILDWOOD LUNA to SOUTH CITY LIMIT	PA PA	S-6-D* S-6-D*	
<u>ML KING</u> + SEE CEDAR CREEK				
<u>MAHAM</u> MAHAM	SPRING VALLEY to CENTRAL EXPRESSWAY	C	S-4-U	
<u>MAIN</u> + SEE ABRAMS				
<u>MALCOM X</u> MALCOM X MALCOM X	GASTON to I-30 I-30 to HATCHER	C C	S-4-U M-4-U	
<u>MANANA</u> MANANA MANANA	LUNA to SPANGLER SPANGLER to DENTON	C C	S-4-U* S-4-U*	
<u>MAPLE</u> MAPLE MAPLE MAPLE MAPLE-ROUTH CONNECTION	MOCKINGBIRD to HUDNALL HUDNALL to OAK LAWN OAKLAWN to MCKINNEY MCKINNEY to CBD	C C C C	EXISTING SPCL 4U EXISTING S-4-U	
<u>MAPLESHADE</u> MAPLESHADE	PRESTON to PLANO CITY LIMIT	C	S-4-D*	
<u>MARKET CENTER</u> MARKET CENTER MARKET CENTER	HARRY HINES to OAK LAWN OAK LAWN TO INDUSTRIAL	PA PA	(STUDY) SPCL 6D	#26420 8/9/06
<u>MARKVILLE</u> MARKVILLE MARKVILLE	FLOYD to GREENVILLE GREENVILLE to LBJ FREEWAY	C C	S-4-D* S-4-U	
<u>MARSALIS</u> MARSALIS MARSALIS MARSALIS	JEFFERSON/HOUSTON VIADUCT to JEFFERSON JEFFERSON to I-35 I-35 to LEDBETTER	C MA MA	S-4-U S-4-U M-6-D(A)	
<u>MARSH</u> MARSH MARSH	ROSEMEADE to TRINITY MILLS LBJ FREEWAY to NORTHWEST HIGHWAY	PA PA	M-6-D(A)* M-6-D(A)	
<u>MASTERS</u> MASTERS	MESQUITE CITY LIMIT to US 175	MA	M-6-D(A)	
<u>MAYLEE</u> MAYLEE	FERGUSON to EAST CITY LIMIT	MA	M-6-D(A)	
<u>MCCALLUM</u> MCCALLUM	PRESTON to COIT	C	S-4-D	
<u>MCKINNEY</u> MCKINNEY	HIGHLAND PARK CITY LIMITS to AKARD	MA	EXST CPLT	

<u>STREET NAME</u>	<u>LIMITS OF DEFINITION</u>	<u>FCTN</u>	<u>PROPOSED: DIMENSION</u>	<u>AMENDMENTS</u>		
COLE	MCKINNEY to CARLISLE		MA	EXST CPLT		
CARLISLE	COLE to ALLEN		MA	EXST CPLT		
ALLEN	CARLISLE to MCKINNEY		MA	EXST CPLT		
<u>MCKINNON</u>						
+ SEE HARRY HINES						
<u>MEADOW</u>						
MEADOW	HILLCREST to GREENVILLE		C	M-4-U		
<u>MEANDERING WAY</u>						
MEANDERING WAY	FRANKFORD to CAMPBELL		C	S-4-U		
MEANDERING WAY	CAMPBELL to CLIFFBROOK		C	M-4-U		
MEANDERING WAY	CLIFFBROOK to LBJ FREEWAY		C	S-2-U		
<u>MEDICAL DISTRICT</u>						
MEDICAL DISTRICT	IRVING to IH 35E		C	M-4-U	#25057	10/9/02
MEDICAL DISTRICT	IH35E to HARRY HINES		C	M-6-D(A)	\$25057	10/9/02
MEDICAL DISTRICT	HARRY HINES to CASS		C	SPCL-4-D		12/8/04
MEDICAL DISTRICT	CASS TO MAPLE		C	SPCL-5-U		12/8/04
<u>MERIT</u>						
MERIT	LBJ FRWY to PARK CENTRAL		C	S-4-U		
<u>MERRELL</u>						
MERRELL	LUNA to SHADY TRAIL		C	S-4-U*		
SOUTHWELL	SHADY TRAIL to HARRY HINES		C	S-4-U		
MERRELL	HARRY HINES to MONROE		C	S-4-U		
MERRELL	MONROE to BROCKBANK		C	S-2-U		
<u>MERRIFIELD</u>						
MERRIFIELD	DAVIS to MOUNTAIN CREEK		C	S-4-D*		
MERRIFIELD	KIEST to EAGLE FORD		MA	S-6-D*	#23060	3/12/97
MERRIFIELD	EAGLE FORD to MOUNTAIN CREEK		MA	S-6-D	#23685	10/14/98
<u>MERRIMAN</u>						
MERRIMAN	FAIR OAKS to ABRAMS		C	S-2-U		
<u>METROPOLITAN</u>						
METROPOLITAN	I-45 to OAKLAND		RC	M-2-U		
<u>MICAN</u>						
+ SEE SCHUSTER						
<u>MIDDLEFIELD</u>						
MIDDLEFIELD	HUTCHINS CITY LIMIT to JORDAN VALLEY		C	S-4-U*	#20948	5/22/91
<u>MIDPARK</u>						
MIDPARK	MAHAM to CENTRAL EXPRESSWAY		C	S-4-U		
<u>MIDWAY</u>						
MIDWAY	NORTH CITY LIMIT to TRINITY MILLS		PA	M-6-D(A)*		
MIDWAY	LBJ FREEWAY to NORTHWEST HIGHWAY		PA	M-6-D(A)		
MIDWAY	NORTHWEST HIGHWAY to BLUEBONNET		MA	S-4-D		
BLUEBONNET	MIDWAY to BLUFFVIEW		MA	S-4-D		
BLUFFVIEW	BLUEBONNET to LEMMON		MA	S-4-D		
<u>MILITARY PKWY</u>						
+ SEE HASKELL						
<u>MILLER</u>						
+ SEE ROYAL						
<u>MILLETT</u>						
MILLETT	I-35 to HOUSTON SCHOOL		RC	S-2-U*		
<u>MOCKINGBIRD</u>						
MOCKINGBIRD	TRINITY RIVER to IRVING		PA	M-6-D(A)		
MOCKINGBIRD	IRVING to CARPENTER		PA	M-6-D(A)		
MOCKINGBIRD	CARPENTER to STEMMONS		PA	S-8-D*		
MOCKINGBIRD	STEMMONS to INWOOD		PA	M-6-D(A)		
MOCKINGBIRD	INWOOD to TOLLWAY		PA	S-4-D		
MOCKINGBIRD	CENTRAL EXPRESSWAY to BUCKNER		PA	M-6-D(A)*		
<u>MONTFORT</u>						

<u>STREET NAME</u>	<u>LIMITS OF DEFINITION</u>	<u>FCTN</u>	<u>PROPOSED: DIMENSION</u>	<u>AMENDMENTS</u>
MONTFORT MONTFORT	VERDE VALLEY to LBJ FREEWAY LBJ FREEWAY to HARVEST HILL		MA M-6-D(B)* C S-4-U	
<u>MOODY</u> + SEE HARRY HINES				
<u>MORGAN</u> + SEE WHEATLAND				
<u>MORRELL</u> MORRELL	EWING to CEDAR CREST		C M-4-U*	
<u>MOTOR</u> + SEE MEDICAL DISTRICT				
<u>MOUNTAIN CREEK</u> MOUNTAIN CREEK MOUNTAIN CREEK MOUNTAIN CREEK	SPUR 408 to UNNAMED SW3 UNNAMED SW3 to CAMP WISDOM CAMP WISDOM to CLARK		PA M-6-D(A)* PA S-6-D PA M-6-D(A)*	#23685 10/14/98
<u>MUNGER</u> MUNGER MUNGER BARRY CROSSTOWN FITZHUGH	BRYAN to I-30 I-30 to PHILIP PHILIP to CROSSTOWN BARRY to FITZHUGH CROSSTOWN to R B CULLUM		C S-4-D MA M-6-D(A) MA M-6-D(A) MA M-6-D(A) MA M-6-D(A)	
<u>MURDOCK</u> + SEE DOWDY FERRY				
<u>MYRTLE</u> + SEE BEXAR				
<u>NEWBERRY</u> NEWBERRY	LBJ FREEWAY to CROWN		C S-4-U	
<u>NEWKIRK</u> NEWKIRK	CROWN to NORTHWEST HIGHWAY		C S-4-U*	
<u>NOEL</u> NOEL	VERDE VALLEY to LBJ FREEWAY		C M-6-D(B)*	
<u>NORTHAVEN</u> NORTHAVEN NORTHAVEN	HARRY HINES to DENNIS MIDWAY to WELCH		C S-4-U* RC M-4-U*	
<u>NORTHWEST HWY</u> NORTHWEST HIGHWAY NORTHWEST HIGHWAY	WEST CITY LIMIT to TOLLWAY TOLLWAY to LBJ FREEWAY		PA S-6-D* PA S-6-D*	
<u>NORWICH</u> NORWICH	SINGLETON to FRENCH SETTLEMENT		C S-4-U*	
<u>NUESTRA</u> + SEE MONTFORT				
<u>OAK LAWN</u> PRESTON OAK LAWN OAK LAWN OAK LAWN OAK LAWN OAK LAWN	HIGHLAND PARK CITY LIMITS to BLACKBURN BLACKBURN to MAPLE MAPLE to TOLLWAY TOLLWAY to HARRY HINES HARRY HINES to I-35 I-35 to IRVING BLVD		PA EXISTING PA EXISTING PA M-6-D(A)* PA M-6-D(A)* PA M-6-D(A) PA M-6-D(A)*	
<u>OAKLAND</u> OAKLAND OAKLAND	GASTON to I-30 I-30 to HATCHER		C S-4-U C M-4-U	
<u>OATES</u> OATES OATES	PEAVY to FERGUSON FERGUSON to EAST CITY LIMIT		RC S-2-U* PA M-6-D(A)	
<u>OLD HICKORY</u> OLD HICKORY	WHEATLAND to DESOTO CITY LIMIT		C S-4-U*	

<u>STREET NAME</u>	<u>LIMITS OF DEFINITION</u>	<u>FCTN</u>	<u>PROPOSED: DIMENSION</u>	<u>AMENDMENTS</u>
<u>OLD OX</u> OLD OX	CROUCH to LANCASTER CITY LIMIT	RC	S-4-U*	
<u>OLIVE</u> OLIVE OLIVE OLIVE	HARRY HINES to FIELD FIELD to N. HOUSTON N. HOUSTON to VICTORY	C PA PA	EXISTING SPCL 6U SPCL 5U	#23714 11/11/98 #23714 11/11/98
<u>OSAGE PLAZA</u> OSAGE PLAZA	FRANKFORD to COIT	C	S-4-D	
<u>OVERTON</u> OVERTON OVERTON OVERTON	CONWAY to I-35 I-35 to ILLINOIS SOUTHERN OAKS to S. CENTRAL EXPWY	C C C	S-4-U* M-4-U M-6-D(A)*	
<u>PAGEMILL</u> PAGEMILL	SKILLMAN to MILLER	C	S-4-U*	
<u>PARK CENTRAL</u> PARK CENTRAL	LBJ FREEWAY to FOREST	C	S-4-D	
<u>PARK LN</u> PARK LN PARK LN PARK LN	HILLCREST to BOEDEKER BOEDECKER to FAIR OAKS FAIR OAKS to ABRAMS	C C C	S-4-U M-6-D(A)* S-4-U*	
<u>PARRY</u> PARRY + SEE LINDSLEY	PEAK to R B CULLUM	PA	M-6-D(A)	
<u>PEAK</u> + SEE HASKELL				
<u>PEAR RIDGE</u> PEAR RIDGE	HAWERWOOD to FRANKFORD	C	S-4-U*	
<u>PEARL</u> + SEE HARRY HINES				
<u>PEAVY</u> PEAVY	MOCKINGBIRD to BUCKNER	C	M-4-U	
<u>PEMBERTON HILL</u> PEMBERTON HILL	LAKE JUNE to LOOP 12	C	M-4-U*	
<u>PENNSYLVANIA</u> PENNSYLVANIA	SOUTH LAMAR to OAKLAND	C	M-4-U*	
<u>PENTAGON</u> PENTAGON PARKWAY PENTAGON PARKWAY	LANCASTER to BONNIE VIEW BONNIE VIEW to HAAS	C C	M-4-U* M-4-U*	
<u>PERSIMMON</u> GOOCH PERSIMMON	LANCASTER to TRACY TRACY to BONNIE VIEW	RC RC	S-2-U* S-2-U	
<u>PHILIP</u> PHILIP	EAST GRAND to I-30	C	S-2-U	
<u>PIERCE</u> PIERCE	ILLINOIS to SANER	C	S-2-U	#23978 8/11/99
<u>PINELAND</u> + SEE EASTRIDGE				
<u>PLANO/LAKE HIGHLANDS</u> PLANO PLANO LAKE HIGHLANDS	FOREST to LBJ LBJ to NORTHWEST HIGHWAY NORTHWEST HIGHWAY to BUCKNER	PA PA MA	M-6-D(A) M-6-D(A) M-6-D(A)	
<u>PLAZA</u> + SEE WHEATLAND				
<u>PLYMOUTH</u> PLYMOUTH	HAMPTON to JEFFERSON	C	S-2-U*	

<u>STREET NAME</u>	<u>LIMITS OF DEFINITION</u>	<u>FCTN</u>	<u>PROPOSED: DIMENSION</u>	<u>AMENDMENTS</u>
<u>POLK</u>				
SYLVAN	TRINITY RIVER to TYLER	PA	M-6-D(A)*	
TYLER	SYLVAN to CANTY	PA	M-6-D(A)	
POLK	CANTY to PEMBROKE	PA	EXST CPLT	
TYLER	CANTY to PEMBROKE	PA	EXST CPLT	
TYLER	PEMBROKE to VERNON	PA	M-6-D(B)	
VERNON	TYLER to POLK	PA	M-6-D(B)	
POLK	VERNON to DESOTO CITY LIMIT	PA	M-6-D(B)	
<u>POSTAL WAY</u>				
POSTAL WAY	W. COMMERCE to I-30	C	S-4-D	
<u>PRAIRIE CREEK</u>				
PRAIRIE CREEK	MESQUITE CITY LIMIT to I-635	PA	M-6-D(A)	
<u>PRESTON</u>				
PRESTON	SH 190 to MAPLESHADE	PA	S-8-D*	
PRESTON	MAPLESHADE to SPRING VALLEY	PA	M-6-D(A)	
PRESTON	SPRING VALLEY to HARVEST HILL		(STUDY)	
PRESTON	HARVEST HILL to NORTHWEST HIGHWAY	PA	M-6-D(A)	
<u>PRESTON OAKS</u>				
PRESTON OAKS	TOLLWAY to MONTFORT	C	S-4-D*	
PRESTON OAKS	MONTFORT to PRESTON	C	S-4-U	
<u>PRESTONWOOD</u>				
PRESTONWOOD	ARAPAHO to BELT LINE	C	S-4-D	
<u>R B CULLUM</u>				
+ SEE SCYENE				
<u>RAVENVIEW</u>				
+ SEE JORDAN VALLEY				
<u>RECORD CROSSING</u>				
RECORD CROSSING	STEMMONS FREEWAY to HARRY HINES	C	S-4-U	
<u>RED BIRD</u>				
RED BIRD	KIWANIS to CEDAR RIDGE	C	M-4-U*	
RED BIRD	CEDAR RIDGE to I-35	MA	M-6-D(A)*	
RED BIRD	HOUSTON SCHOOL ROAD to LANCASTER	RC	S-4-D*	
+ SEE LAURELAND				
<u>REEDER</u>				
REEDER	FOREST to ROYAL	C	S-4-U*	
<u>REGAL ROW</u>				
REGAL ROW	HARRY HINES to IRVING	PA	S-6-D*	
<u>ROSEMEADE</u>				
ROSEMEADE	KELLY to SH 190	PA	M-6-D(A)*	
ROSEMEADE	SH 190 to TOLLWAY	MA	S-4-D*	
<u>ROSS</u>				
ROSS	GREENVILLE to CBD	C	EXISTING	
<u>ROYAL</u>				
ROYAL	WEST CITY LIMIT to STEMMONS FREEWAY	PA	S-6-D*	
ROYAL	STEMMONS FREEWAY to TOLLWAY	PA	M-6-D(A)	
ROYAL	TOLLWAY to LBJ	PA	M-6-D(A)*	
MILLER	LBJ to GARLAND CITY LIMITS	PA	M-6-D(A)*	
<u>RYLIE</u>				
RYLIE	PRAIRIE CREEK EXT to HAYMARKET	RC	M-4-U*	
+ SEE CAMP WISDOM				
<u>RYLIE CREST</u>				
RYLIE CREST	US 175 to BALCH SPRINGS CITY LIMIT	C	S-4-U*	
RYLIE CREST	SHEPHERD to SEAGOVILLE	RC	M-4-U	
<u>S. BELT LINE</u>				
S. BELT LINE	BALCH SPRINGS CITY LIMIT to DALLAS CO.	PA	S-6-D*	
S. BELT LINE	S. BELT LINE EXTENSION to BALCH SPRINGS CL	PA	M-6-D(A)*	
<u>S. CENTRAL EXPRESSWAY</u>				
S. CENTRAL EXPRESSWAY	I-30 to GOOD LATIMER	PA	EXISTING	
S. CENTRAL EXPRESSWAY	US 175 to HUTCHINS CITY LIMIT	PA	S-6-D*	

<u>STREET NAME</u>	<u>LIMITS OF DEFINITION</u>	<u>FCTN</u>	<u>PROPOSED: DIMENSION</u>	<u>AMENDMENTS</u>
<u>SAM HOUSTON</u> SAM HOUSTON	FORNEY to MESQUITE CITY LIMIT	MA	S-4-D*	
<u>SAMUELL</u> SAMUELL SAMUELL SAMUELL	EAST GRAND to WINSLOW WINSLOW to I-30 I-30 to MESQUITE CITY LIMIT	MA MA C	S-4-U EXISTING S-4-D*	
<u>SAND SPRINGS</u> SAND SPRINGS	ST. AUGUSTINE to SAM HOUSTON	RC	M-4-U*	
<u>SANER</u> SANER SANER	WESTMORELAND to PIERCE I-35 to LANCASTER	C C	S-4-U* M-4-U	
<u>SANTA ANNA</u> SANTA ANNA	GARLAND to SHILOH	C	M-4-U	
<u>SCHROEDER</u> + SEE CHURCHILL				
<u>SCHUSTER</u> MICAN SCHUSTER	BERNAL to SCHUSTER MICAN to SINGLETON	C C	S-4-U* S-4-U*	
<u>SCYENE</u> R B CULLUM SCYENE	PARRY to SCYENE RB CULLUM to MESQUITE CITY LIMIT	PA PA	S-6-D M-6-D(A)	
<u>SCYENE RD</u> SCYENE CIR	EAST SCYENE CIRCLE to WEST SCYENE	C	S-4-U*	
<u>SE 14TH</u> + SEE FM 1382				
<u>SEAGOVILLE</u> SEAGOVILLE SEAGOVILLE	MASTERS to BALCH SPRINGS CITY LIMIT BALCH SPRINGS CL to SEAGOVILLE CL	MA MA	S-4-D S-4-D*	
<u>SHADY BROOK</u> SHADY BROOK SHADY BROOK	PARK LANE to BLACKWELL BLACKWELL to SOUTHWESTERN	C C	S-4-U* M-4-U	
<u>SHADY TRAIL</u> SHADY TRAIL	HARRY HINES to NORTHWEST HIGHWAY	C	S-4-U*	
<u>SHELLEY</u> SHELLEY	LOOP 12 to DUNCANVILLE RD	C	S-4-D*	#21810 9/22/93
<u>SHEPHERD</u> SHEPHERD	BALCH SPRINGS CITY LIMIT to BEAUFORD	RC	M-4-U*	
<u>SHERRY</u> SHERRY	LOMO ALTO to PRESTON	C	S-4-U*	
<u>SHILOH</u> SHILOH	LBJ FREEWAY to FERGUSON	MA	M-6-D(A)	
<u>SHORECREST</u> SHORECREST SHORECREST	REGAL ROW to HARRY HINES HARRY HINES to LEMMON	C C	M-4-U* M-4-U*	
<u>SILVERADO</u> SILVERADO	ARROWDELL to KLEBERG	C	S-4-D*	
<u>SIMPSON STUART</u> + SEE CAMP WISDOM				
<u>SINGLETON</u> SINGLETON SINGLETON CONTINENTAL VIADUCT	IRVING CITY LIMIT to WALTON WALKER WALTON WALKER to CANADA CANADA to TRINITY RIVER	C PA PA	S-4-U* M-6-D(A)* M-6-D(A)*	
<u>SKILLMAN</u> SKILLMAN SKILLMAN	FOREST to UP RR UP RR to LIVE OAK	PA C	M-6-D(A)* EXISTING	

<u>STREET NAME</u>	<u>LIMITS OF DEFINITION</u>	<u>FCTN</u>	<u>PROPOSED: DIMENSION</u>	<u>AMENDMENTS</u>
<u>SKYFROST</u> SKYFROST LA PALMA	S. BELT LINE to STARK SKYFROST to SEAGOVILLE CITY LIMIT	RC RC	M-4-U* M-4-U*	
<u>SOUTH LEDBETTER</u> SOUTH LEDBETTER SOUTH LEDBETTER	ILLINOIS to Kiest Kiest to LEDBETTER	MA MA	S-4-U* M-6-D(A)*	
<u>SOUTHERN OAKS</u> SOUTHERN OAKS	ILLINOIS to OVERTON	C	M-4-U	
<u>SOUTHWELL</u> + SEE MERRELL				
<u>SOUTHWESTERN</u> SOUTHWESTERN SOUTHWESTERN SOUTHWESTERN	HIGHLAND PK CL to CENTRAL EXPWY CENTRAL EXPRESSWAY to GREENVILLE GREENVILLE to SKILLMAN	C C C	EXISTING S-4-U S-4-D	
<u>SPANGLER</u> SPANGLER	WALNUT HILL to NORTHWEST HIGHWAY	C	S-4-U*	
<u>SPRING VALLEY</u> SPRING VALLEY SPRING VALLEY SPRING VALLEY	TOLLWAY to MONTFORT MONTFORT to PRESTON PRESTON to COIT	PA PA	SPCL 8D* (STUDY) M-6-D(A)	
<u>ST. AUGUSTINE</u> ST. AUGUSTINE ST. AUGUSTINE ST. AUGUSTINE	SAM HOUSTON to SCYENE SCYENE to PRAIRIE CREEK PRAIRIE CREEK to MIDDLEFIELD	C C MA	M-4-U* M-4-U* S-4-U*	
<u>ST. PAUL</u> + SEE ERVAY				
<u>ST. MICHAEL</u> + SEE BOEDEKER				
<u>ST. PAUL</u> + SEE HARRY HINES				
<u>STELLA</u> + SEE CEDAR CREST				
<u>STONEWALL</u> +SEE HASKELL				
<u>STOREY</u> STOREY	WEST CL to NORTHWEST HIGHWAY	PA	S-6-D	
<u>SUNNYVALE</u> SUNNYVALE	Kiest to LEDBETTER	C	S-4-D*	
<u>SYLVAN</u> WYCLIFF SYLVAN + SEE POLK	HARRY HINES to IRVING IRVING to TRINITY RIVER	PA PA	S-6-D* M-6-D(A)*	#22835 8/14/96
<u>T.I.</u> T.I.	NORTH CITY LIMIT to FOREST	C	S-4-U	
<u>TEAGARDEN</u> + SEE FOOTHILL				
<u>TELEPHONE</u> + SEE CLEVELAND				
<u>TIMBERGLEN</u> TIMBERGLEN TIMBERGLEN TIMBERGLEN	KELLY to MARSH MARSH to MIDWAY TOLLWAY to PEAR RIDGE	C C C	S-4-U S-4-U* S-4-U	
<u>TIMBERLINE</u> + SEE DENNIS				

<u>STREET NAME</u>	<u>LIMITS OF DEFINITION</u>	<u>FCTN</u>	<u>PROPOSED: DIMENSION</u>	<u>AMENDMENTS</u>	
<u>TIOGA</u> + SEE WHEATLAND					
<u>TRINITY MILL</u> TRINITY MILLS	MIDWAY to TOLLWAY		PA	M-6-D(A)*	
<u>TURTLE CREEK</u> TURTLE CREEK CEDAR SPRINGS	AVONDALE to CEDAR SPRINGS TURTLE CREEK to FIELD		MA MA	EXISTING EXISTING	
<u>TYLER</u> + SEE POLK					
<u>UNIVERSITY</u> UNIVERSITY UNIVERSITY UNIVERSITY	LEMMON to INWOOD INWOOD to TOLLWAY CENTRAL EXPRESSWAY to SKILLMAN		C C C	S-4-U S-2-U S-4-U	
<u>UNNAMED A1</u> UNNAMED A1	E. HOUSTON to W. HOUSTON		C	SPCL 4U	#23714 11/11/98
<u>UNNAMED A2</u> UNNAMED A2	ARENA DR. CONN to I.H. 35E		C	SPCL4U	#23714 11/11/98
<u>UNNAMED FN1</u> UNNAMED (FN1)	ROSEMEADE to HAVERWOOD		C	S-4-U*	#22243 10/26/94
<u>UNNAMED FN2</u> UNNAMED (FN2)	HILLCREST to COIT		C	S-4-U*	
<u>UNNAMED FN3</u> UNNAMED (FN3)	FRANKFORD to GEORGE BUSH TOLLWAY		C	S-4-U*	#26733 4/25/07
<u>UNNAMED NE1</u> UNNAMED (NE1)	CHENAULT to I-30		C	S-4-U*	
<u>UNNAMED NW1</u> UNNAMED (NW1)	I-35 to LBJ FREEWAY		C	S-4-D*	
<u>UNNAMED NW2</u> UNNAMED (NW2)	HARRY HINES to UNNAMED NW1		C	S-4-D*	
<u>UNNAMED SE2</u> UNNAMED (SE2)	RYLIE to I-635		C	S-4-U*	
<u>UNNAMED SE3</u> UNNAMED (SE3)	HUTCHINS CITY LIMIT to WITT ROAD		C	S-4-U*	
<u>UNNAMED SE4</u> UNNAMED (SE4)	I-635 to TELEPHONE		C	S-4-U*	
<u>UNNAMED SW6</u> UNNAMED (SW6)	MOUNTAIN CREEK to MERRIFIELD		C	S-4-U*	
<u>UNNAMED SW7</u> UNNAMED (SW7)	WALTON WALKER to UNNAMED (SW6)		C	S-4-U*	
<u>VAIL</u> VAIL VAIL	TIMBERGLEN to FRANKFORD FRANKFORD to TRINITY MILLS		C C	S-4-U* S-4-D	
<u>VERDE VALLEY</u> VERDE VALLEY VERDE VALLEY	TOLLWAY to NOEL NOEL to MONTFORT		(STUDY) (STUDY)		
<u>VERNON</u> + SEE POLK					
<u>VETERANS</u> VETERANS	ANN ARBOR to LOOP 12		C	EXISTING	
<u>VICTORY</u> VICTORY VICTORY VICTORY	CONTINENTAL to LAMAR LAMAR to ARENA ARENA to I.H. 35E		PA PA PA	SPCL2 CPLT SPCL4 CPLT SPCL 4D	
<u>VILBIG</u> VILBIG	CANADA to FORT WORTH		C	M-4-U	

<u>STREET NAME</u>	<u>LIMITS OF DEFINITION</u>	<u>FCTN</u>	<u>PROPOSED: DIMENSION</u>	<u>AMENDMENTS</u>
<u>VILLAGE FAIR</u> VILLAGE FAIR	LEDBETTER to ANN ARBOR	C	S-4-U	
<u>W. COMMERCE</u> W. COMMERCE	WESTMORELAND to FORT WORTH	C	S-4-U*	
<u>WALNUT HILL</u> WALNUT HILL WALNUT HILL WALNUT HILL WALNUT HILL KINGSLEY	LUNA to SPANGLER SPANGLER to STEMMONS FREEWAY STEMMONS FREEWAY to TOLLWAY TOLLWAY to KINGSLEY WALNUT HILL to LBJ FREEWAY	PA PA PA PA PA	S-6-D* S-6-D* M-6-D(A) M-6-D(A) M-6-D(A)	
<u>WALNUT ST</u> WALNUT ST	LBJ FREEWAY to EAST CITY LIMIT	PA	M-6-D(A)*	
<u>WALTON WALKER</u> WALTON WALKER	ILLINOIS to LEDBETTER	PA	S-6-D	
<u>WEBB CHAPEL</u> WEBB CHAPEL + SEE LOMBARDY + SEE WEBB CHAPEL	LBJ FREEWAY to LOMBARDY	PA	M-6-D(A)	
<u>WEBB CHAPEL EXT.</u> WEBB CHAPEL EXT. WEBB CHAPEL EXT.	LOMBARDY to NORTHWEST HIGHWAY NORTHWEST HIGHWAY to HARRY HINES	PA PA	M-6-D(A) M-6-D(A)	
<u>WESTGROVE</u> WESTGROVE	TOLLWAY to KNOLL TRAIL	C	S-4-U*	
<u>WESTMORELAND</u> WESTMORELAND WESTMORELAND	TRINITY RIVER to WHEATLAND WHEATLAND to DE SOTO CITY LIMIT	PA PA	M-6-D(A) S-4-D	#24077 10/27/99
<u>WHEATLAND</u> WHEATLAND WHEATLAND WHEATLAND WHEATLAND PLAZA PLAZA MORGAN TIOGA	MOUNTAIN CREEK to CLARK DUNCANVILLE CL to I-35 I-35 to HOUSTON SCHOOL LANCASTER CITY LIMIT to LANCASTER LANCASTER to MORGAN PLAZA to TIOGA MORGAN to JJ LEMMON	PA PA PA RC RC RC RC	M-6-D(A)* M-6-D(A) M-6-D(A)* M-4-U* M-4-U* M-4-U* M-4-U*	
<u>WICHITA</u> + SEE OLIVE				
<u>WILDWOOD</u> + SEE LUNA				
<u>WILLOUGHBY</u> WILLOUGHBY	WHEATLAND to BECKLEYMEADE	C	S-4-U*	
<u>WINSLOW</u> WINSLOW	EAST GRAND to I-30	C	M-4-U	
<u>WITT</u> WITT	LANCASTER CITY LIMIT to BLANCO	C	S-4-U*	
<u>WOODY</u> WOODY	KLEBERG to SEAGOVILLE	RC	M-4-U*	03/24/04
<u>WRIGHT</u> WRIGHT WRIGHT	EDGEFIELD to HAMPTON HAMPTON to ILLINOIS	C C	S-2-U* S-2-U*	
<u>WYCLIFF</u> WYCLIFF AVONDALE DOUGLAS WYCLIFF WYCLIFF + SEE SYLVAN	HIGHLAND PK CITY LIMITS to DALLAS N TLWY FITZHUGH to DOUGLAS AVONDALE to WYCLIFF TOLLWAY to MAPLE MAPLE to HARRY HINES	MA MA MA MA C	EXST CPLT EXST CPLT EXST CPLT M-6-D(A) S-4-U	
<u>YALE</u> YALE	CENTRAL EXPRESSWAY to GREENVILLE	C	SPCL 5U	#21809 9/22/93

<u>STREET NAME</u>	<u>LIMITS OF DEFINITION</u>	<u>FCTN</u>	<u>PROPOSED: DIMENSION</u>	<u>AMENDMENTS</u>
<u>YORKTOWN</u> YORKTOWN	FORT WORTH to BECKLEY		C S-4-D	
<u>YOUNGBLOOD</u> YOUNGBLOOD	JJ LEMMON to US 75		C S-4-U*	
<u>ZANG</u> ZANG	HOUSTON VIADUCT to CLARENDON		MA M-6-D(A)	
ZANG	CLARENDON to SANER		MA S-4-D	

## THOROUGHFARE PLAN

### Special Cross Sections

<u>Street Section</u>	<u>Special Cross Section Description</u>
Arapaho Road Tollway to Knoll Trail	8 lanes divided, 120' R.O.W.
Caruth Haven Lane N. Central Expwy. to Greenville Greenville to Southwestern	5 lanes divided, 92'-112' R.O.W. 4-6 lanes undivided, 60' – 115' R.O.W.
Clark Road Spur 408 to Danieldale	6 lanes divided, 120' R.O.W.
CBD/Fair Park Link Exposition to Oakland Oakland to Central Business District	5 lanes undivided, 59' pavement, 80' R.O.W. 5 lanes undivided, 59' pavement 72.5' R.O.W.
Continental Avenue I-35 to N Houston N Houston to McKinney	4 lane eastbound couplet, 70' – 75' R.O.W. 3 lane eastbound couplet, 56' – 64' R.O.W.
Continental Avenue Continental Viaduct – Trinity River to I-35	8 lanes divided, 134' – 150' R.O.W.
Exposition Avenue CBD/Fair Park Link to Parry	5 lanes undivided, 59' pavement, 80' R.O.W.
Forest Lane Josey to East City Limits	6 lanes divided, 120' R.O.W.
Good Latimer Expressway Bryan to Swiss Swiss to Gaston Gaston to Elm	4 lanes divided, 118' R.O.W. 4 lanes divided. existing R.O.W. 4 lanes divided, existing R.O.W.
Gurley Street Haskell to Fair Park	4 lanes divided, 60' R.O.W. w/80' building line
Hall Street Central Expressway to Flora	2 lanes undivided, 40' pavement, 40' R.O.W
Haskell Boulevard Blackburn to Lemmon Lemmon to Main	6 lanes divided, 160' R.O.W. 150' R.O.W. 3 lane eastbound couplet, 65' R.O.W.
[N]Houston Street McKinney to Continental	4 lanes divided, 80' – 90' R.O.W.
N. Houston Street Continental to Arena Victory to 1400' North Arena Dr to Harry Hines	4 lane northbound couplet, 64' – 67' R.O.W. 4 lanes undivided, 64 R.O.W. 4 lanes divided, variable 80' to 150' R.O.W.
Industrial Boulevard I-35 to 600' S. of Corinth	8 lanes divided, variable 137' to 150' R.O.W.
Jefferson Boulevard Colorado to Fleming	5 lanes divided, 57' pavement, 90' R.O.W. 3 northbound/2 southbound lanes
Lamar Street	

N Houston to 225' East of I-35 225' East of I-35 to I -35	3 lane westbound couplet, 53' – 56' R.O.W. 4 lane westbound couplet, 64' R.O.W.
Lovers Lane N. Central Expwy. to Greenville	7 lanes divided, 125' R.O.W.
Market Center Boulevard Oak Lawn to Industrial	6 lanes divided, 106' R.O.W.
Maple Avenue Hudnall to Oak Lawn	4 lanes undivided, 42' pavement
Motor Street Harry Hines Boulevard to Cass Street Cass Street to Maple Avenue	4 lanes divided, 90' R.O.W. 5 lanes undivided, 85' R.O.W.
Spring Valley Road Tollway to Montfort	8 lanes divided, 120' R.O.W.
Unnamed A1 N. Houston to Victory	4 lanes undivided, 70' R.O.W
Unnamed A2 N. Houston to I-35	4 lanes undivided, 64' R.O.W.
Victory Continental to Lamar Lamar to N. Houston N. Houston to I.H. 35E	3 lane southbound couplet, 56' R.O.W. 4 lane southbound couplet, 64' – 80' R.O.W. 4 lane divided, 80' – 200' R.O.W.
Wichita Street Field to N. Houston N. Houston to Victory	6 lanes undivided, 122 R.O.W. w/ aux. lanes 5 lanes undivided, 75' to 86' R.O.W. w/ aux lanes
Yale Boulevard N. Central Expwy. to Greenville	5 lanes undivided, 100' R.O.W.