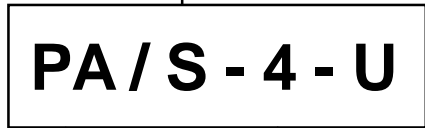


WIDTH  
S = STANDARD  
M = MINIMUM



U = UNDIVIDED  
D = DIVIDED

FUNCTION

NUMBER  
OF LANES

### PROPOSED FUNCTION



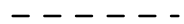
PA - PRINCIPAL ARTERIAL



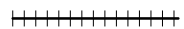
MA - MINOR ARTERIAL



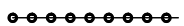
C - COMMUNITY COLLECTOR



RC - RESIDENTIAL COLLECTOR



FURTHER STUDY



FUTURE OPTIONS

Map by Transportation GIS  
Revised: July 2004

This document was created with Win2PDF available at <http://www.daneprairie.com>.  
The unregistered version of Win2PDF is for evaluation or non-commercial use only.