

State of the District 7 Address

Thursday, June 28, 2018

5151 Samuell Blvd., Dallas, TX 75228



Council Member Kevin D. Felder
City Council District 7
214-670-4689
Kevin.felder@dallascityhall.com
City Hall, 1500 Marilla St., 5FN
Dallas, Texas 7501

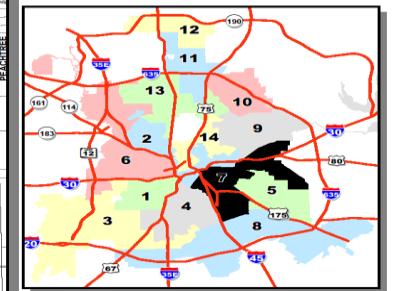
District Office:
Martin Luther King Jr. Community
Center
2922 Martin Luther King Jr. Blvd.,
Bldg. A, Room 127
Dallas, Texas 75215
214-670-6197

2013 General Election Dallas City Council Council District 7




Legend

- District 1
 - District 2
 - District 3
 - District 4
 - District 5
 - District 6
 - District 7
 - District 8
 - District 9
 - District 10
 - District 11
 - District 12
 - District 13
 - District 14
- Minor Roads
 - Major Roads
 - Freeways

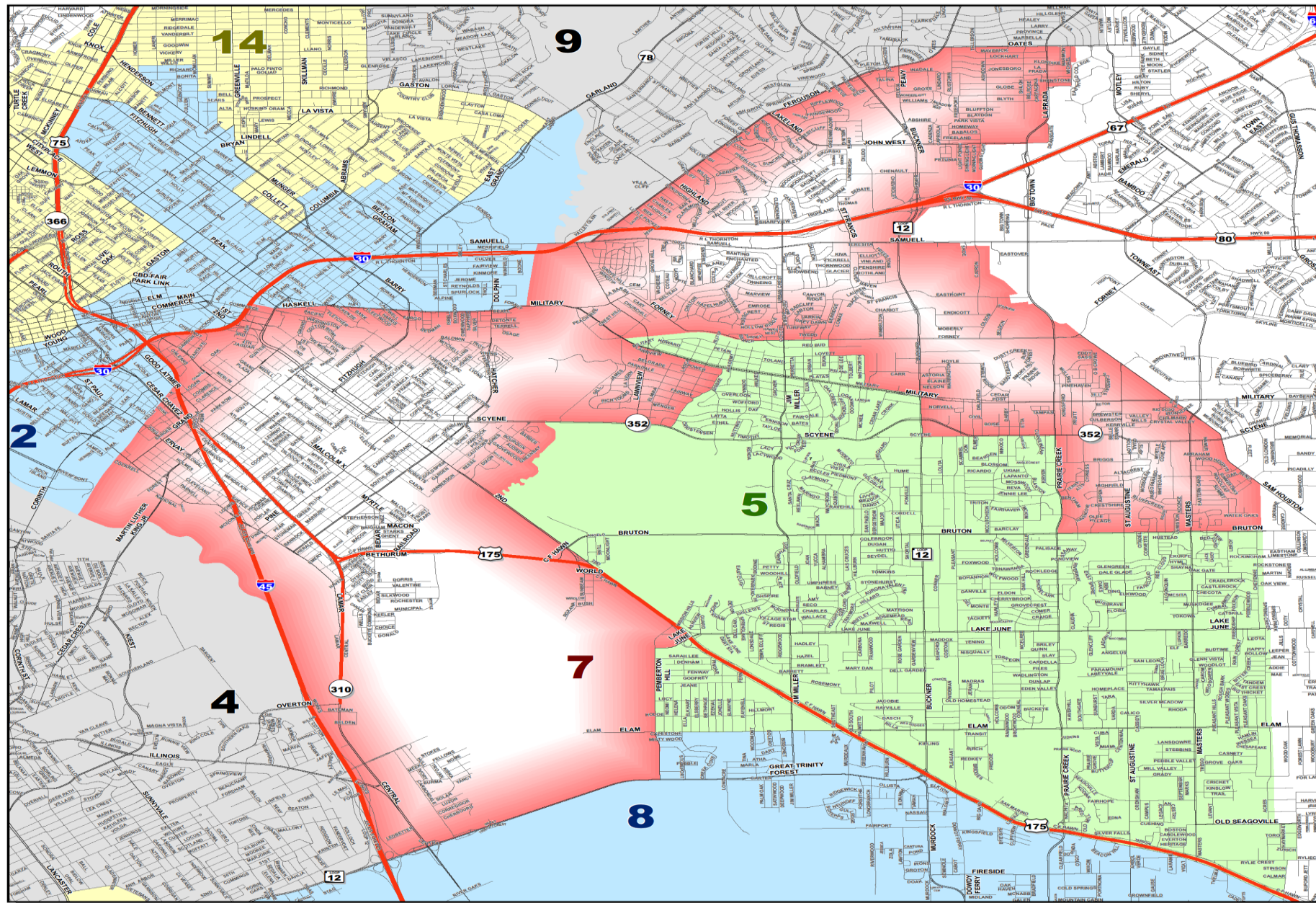


Data Source:
Roads, Council Districts - City of Dallas Enterprise GIS
*Council Districts adopted 2011

City of Dallas GIS Map Disclaimer:
The accuracy of this data within this map is not to be taken / used as data produced by a Registered Professional Land Surveyor for the State of Texas. This product is for informational purposes and may not have been prepared for or be suitable for legal, engineering, or surveying purposes. It does not represent an on-the-ground survey and represents only the approximate relative location of property boundaries. The City of Dallas makes no representation of any kind, including, but not limited to, warranties of merchantability or fitness for a particular purpose or use, nor are any such warranties to be implied with respect to the accuracy information/data presented on this map. Transfer, copies and/or use of information in this map without the presentation of this disclaimer is prohibited. City of Dallas GIS, State of Texas, H.B. 1147 (W. Smith) - 05/27/2011. Effective on 09/01/2011.



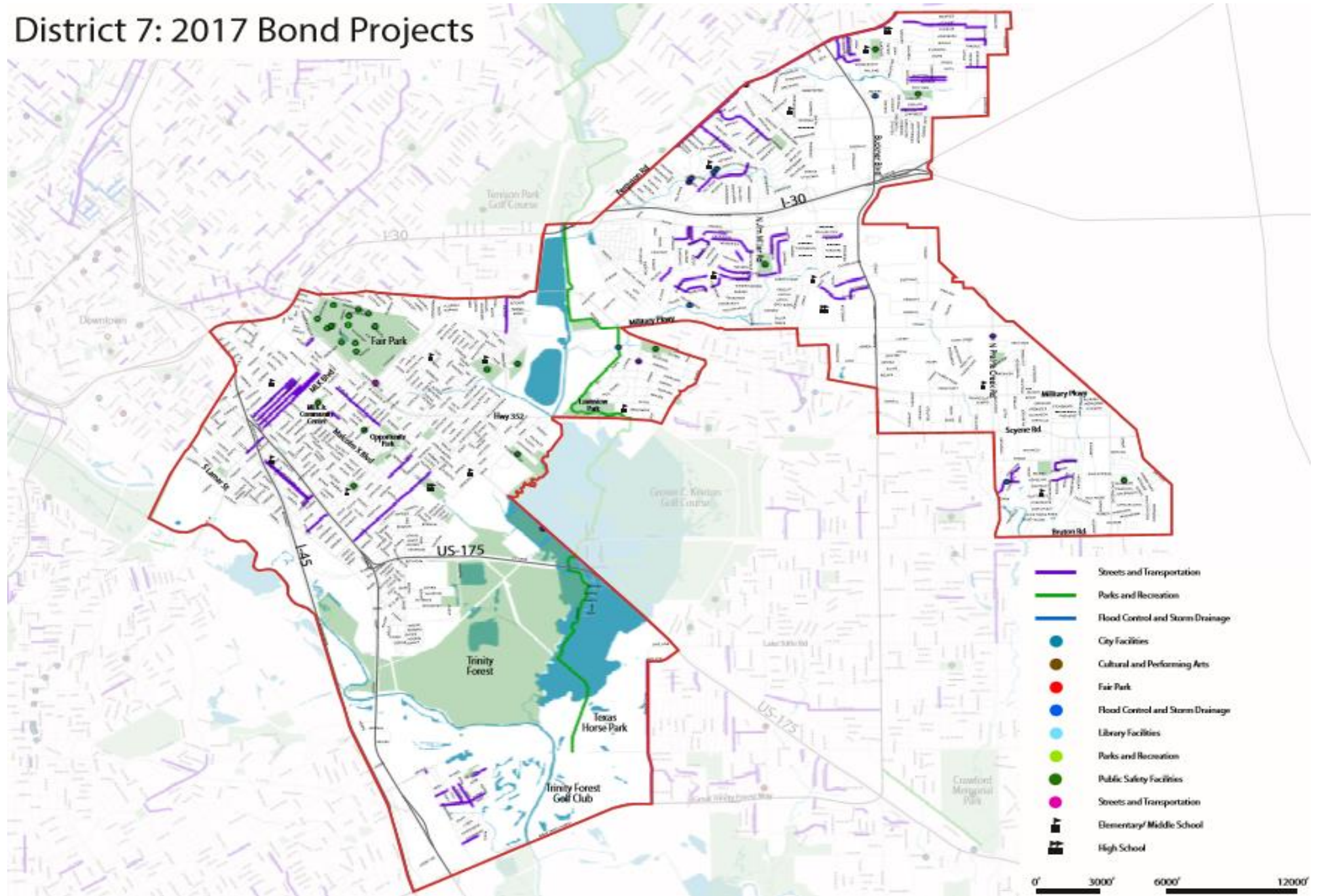
Wednesday, December 05, 2012 10:52:02 AM
File Location: I:\Data\Map\2013_Council_Districts\Map\2013_Council_Dist7.mxd
Prepared By: Kevin S. Burns
Property of: City of Dallas GIS Services
For illustrative purposes only.



2017 BOND UPDATE



District 7: 2017 Bond Projects



0' 3000' 6000' 12000'

A photograph showing the lower legs and feet of a person wearing bright yellow safety pants and white work boots. The person is standing on a paved surface next to a vehicle with a metal mesh side panel. The image is overlaid with a semi-transparent blue filter.

**Proposition A - Streets
and Transportation**

South Dallas

Project Name	Program Name	Category	Status	Dept	Bond Amount	District	Design Award	Construction Award
Dolphin Road from Haskell to Spring	Street and Transportation	Intergovernmental Partnership Projects	Remaining To Be Awarded	PBW	\$2,000,000	7	Winter 2018	Winter 2020
Driskell St from Colonial Ave to S Central Ser Rd	Street and Transportation	Sidewalk Improvements	Remaining To Be Awarded	PBW	\$20,990	7	Winter 2018	Winter 2019
Park Row Ave from South Central Expy to Jeffries St- PB17V165	Street and Transportation	Sidewalk Improvements	Remaining To Be Awarded	PBW	\$161,848	7	Winter 2018	Winter 2019
South Blvd from South Central Expy to Meadow St- PB17V167	Street and Transportation	Sidewalk Improvements	Remaining To Be Awarded	PBW	\$224,789	7	Winter 2018	Winter 2019
Wendelkin St from Pennsylvania Ave to Driskell St	Street and Transportation	Sidewalk Improvements	Remaining To Be Awarded	PBW	\$119,945	7	Winter 2018	Winter 2019
Jeffries St. - Tanner St. to Warren Ave. (sidewalk)	Street and Transportation	Sidewalk Petitions	Remaining To Be Awarded	PBW	\$37,000	7	Winter 2018	Winter 2019
Park Row Ave from South Central Expy to Jeffries St- PB17V175	Street and Transportation	Street Lighting	Remaining To Be Awarded	PBW	\$424,000	7	Winter 2018	Winter 2019
South Blvd from South Central Expy to Meadow St- PB17V176	Street and Transportation	Street Lighting	Remaining To Be Awarded	PBW	\$604,800	7	Winter 2018	Winter 2019
Street Lights Wendelkin St	Street and Transportation	Street Lighting	Remaining To Be Awarded	PBW	\$112,000	7	Winter 2018	Winter 2019
Carpenter Ave from S Malcom X Blvd to Meadow St	Street and Transportation	Street Reconstruction Local Streets	Remaining To Be Awarded	PBW	\$255,210	7		Winter 2020
Park Row Ave from Malcolm X Blvd to Jeffries St	Street and Transportation	Street Resurfacing	Remaining To Be Awarded	PBW	\$102,900	7		Fall 2019
Pearlstone St from Dawson St to Hickory St	Street and Transportation	Street Resurfacing	Under Award - Construction	PBW	\$97,785	2		Winter 2018
Elihu St from End of Pavement to JB Jackson Jr Blvd	Street and Transportation	Street Resurfacing	Remaining To Be Awarded	PBW	\$122,005	7		Fall 2019
Meadow St from Pennsylvania Ave to Tuskegee St	Street and Transportation	Street Resurfacing	Remaining To Be Awarded	PBW	\$486,248	7		Fall 2020
Pine St from Holmes St to S Central Serv W	Street and Transportation	Street Resurfacing	Remaining To Be Awarded	PBW	\$272,856	7		Fall 2020
South Blvd from Malcolm X Blvd to Meadow St	Street and Transportation	Street Resurfacing	Remaining To Be Awarded	PBW	\$411,600	7		Fall 2020
Elsie Faye Heggins St from S Malcolm X Blvd to Meadow St	Street and Transportation	Street Resurfacing	Complete	PBW	\$617,469	7		Winter 2018

South Dallas

Project Name	Program Name	Category	Status	Dept	Bond Amount	District	Design Award	Construction Award
Elsie Faye Heggins St from S Central Expy to S Malcolm X Blvd	Street & Transportation	Street Resurfacing	Under Award - Construction	PBW	\$1,388,876	7		Winter 2018
Martin Luther King Jr from S Ervay St to S Central Serv W	Street & Transportation	Street Resurfacing	Remaining To Be Awarded	PBW	\$500,780	7		Fall 2019
Jeffries St. - Tanner St. to Warren Ave. (sidewalk)	Street & Transportation	Sidewalk Petitions	Remaining To Be Awarded	PBW	\$37,000	7	Fall 2018	Fall 2019
Carpenter Ave from S Malcom X Blvd to Meadow St	Street & Transportation	Street Reconstruction Local Streets	Remaining To Be Awarded	PBW	\$255,210	7	Fall 2018	Fall 2019
Meadow St from Pennsylvania Ave to Tuskegee St	Street & Transportation	Street Resurfacing	Remaining To Be Awarded	PBW	\$486,248	7		Fall 2020
Elsie Faye Heggins St from S Malcolm X Blvd to Meadow St	Street & Transportation	Street Resurfacing	Complete	PBW	\$617,469	7		Winter 2018
Elsie Faye Heggins St from S Central Expy to S Malcolm X Blvd	Street & Transportation	Street Resurfacing	Remaining To Be Awarded	PBW	\$1,388,876	7		Winter 2018

Buckner Terrace

Project Name	Program Name	Category	Status	Dept	Bond Amount	District	Design Award	Construction Award
4403-4451 Cinnabar Dr & 6102-6150 Symphony Ln	Street and Transportation	Alley Reconstruction	Remaining To Be Awarded	PBW	\$321,367	7	Fall 2018	Fall 2019
4804-4950 Ashbrook Rd & 4803-4945 Chilton Dr	Street and Transportation	Alley Reconstruction	Remaining To Be Awarded	PBW	\$486,668	7	Fall 2018	Fall 2019
5005-5207 Banting Way & 5411-5445 Endlery Pl	Street and Transportation	Alley Reconstruction	Remaining To Be Awarded	PBW	\$398,762	7	Fall 2018	Fall 2019
5107-5143 Breakwood Dr & 5116-5152 Colter Dr	Street and Transportation	Alley Reconstruction	Remaining To Be Awarded	PBW	\$171,672	7	Fall 2018	Fall 2019
5303-5347 Blaney Way & 5204-5240 Banting Way	Street and Transportation	Alley Reconstruction	Remaining To Be Awarded	PBW	\$373,282	7	Fall 2018	Fall 2019
5605-5831 Everglade Rd & 5606-5824 Twineing St	Street and Transportation	Alley Reconstruction	Remaining To Be Awarded	PBW	\$465,010	7	Fall 2018	Fall 2019
5620-5832 Everglade Rd & 5707-5861 Marview Ln	Street and Transportation	Alley Reconstruction	Remaining To Be Awarded	PBW	\$489,853	7	Fall 2018	Fall 2019
5710-5814 Meadowick Ln & 5274-5290 Ponderosa Cir	Street and Transportation	Alley Reconstruction	Remaining To Be Awarded	PBW	\$169,124	7	Fall 2018	Fall 2019
6024-6300 Samuell Blvd & 6205-6441 Symphony Ln	Street and Transportation	Alley Reconstruction	Remaining To Be Awarded	PBW	\$476,476	7	Fall 2018	Fall 2019
6206-6440 Symphony Ln & 4307-4339 Cinnabar Dr	Street and Transportation	Alley Reconstruction	Remaining To Be Awarded	PBW	\$309,264	7	Fall 2018	Fall 2019
7027-7203 Hunnicut Rd & 7012-7108 Belteau Ln	Street and Transportation	Alley Reconstruction	Remaining To Be Awarded	PBW	\$261,170	7	Fall 2018	Fall 2019
7129-7195 Elliott Dr & 7130-7184 Rolling Fork Dr	Street and Transportation	Alley Reconstruction	Remaining To Be Awarded	PBW	\$282,191	7	Fall 2018	Fall 2019
Everglade Rd from N Jim Miller Rd to Symphony Lane	Street and Transportation	Sidewalk Improvements	Remaining To Be Awarded	PBW	\$60,188	7	Fall 2018	Fall 2019
Rothington Rd from Chariot Dr to S Buckner Blvd	Street and Transportation	Sidewalk Improvements	Remaining To Be Awarded	PBW	\$41,216	7	Fall 2018	Fall 2019
Hazelhurst Ln from Ashbrook Rd to Fallon Pl	Street and Transportation	Street Resurfacing	Remaining To Be Awarded	PBW	\$103,552	7		Fall 2020
Enchanted Ln from Breakwood Dr to Urban Crest Rd	Street and Transportation	Street Resurfacing	Remaining To Be Awarded	PBW	\$326,149	7		Fall 2020
St Francis Ave from Ralph Ln to S Buckner Blvd	Street and Transportation	Street Resurfacing	Remaining To Be Awarded	PBW	\$410,468	7		Fall 2019
Enderly Pl from Banting Way to Samuell Blvd	Street and Transportation	Street Resurfacing	Remaining To Be Awarded	PBW	\$108,765	7		Fall 2021
Banting Way from Enchanted Ln to Ashbrook Rd	Street and Transportation	Street Resurfacing	Remaining To Be Awarded	PBW	\$178,017	7		Fall 2021
Fallon Pl from Hazelhurst Ln to Hazelhurst Ln	Street and Transportation	Street Resurfacing	Remaining To Be Awarded	PBW	\$193,726	7		Fall 2021
Hazelhurst Ln from Hovenkamp Dr to Marview Ln	Street and Transportation	Street Resurfacing	Remaining To Be Awarded	PBW	\$106,913	7		Fall 2021
Chariot Dr from Trace Rd to Wimbelton Way	Street and Transportation	Street Resurfacing	Remaining To Be Awarded	PBW	\$338,061	7		Fall 2021

East Dallas (Hillridge, Claremont)

Project Name	Program Name	Category	Status	Dept	Bond Amount
Ferguson Rd Sidewalk Improvement from Rocky Glen to Gray Cliff (east side only)	Street & Transportation	Sidewalk Improvements	Remaining To Be Awarded	PBW	\$245,000
Street Lights Within Claremont Neighborhood	Street & Transportation	Street Lighting	Remaining To Be Awarded	PBW	\$600,000
Dorrington Dr from Ferguson Rd to Telegraph Ave	Street & Transportation	Street Resurfacing	Remaining To Be Awarded	PBW	\$319,573
Hunnicut Rd from Highland Rd to Dorrington Dr	Street & Transportation	Street Resurfacing	Remaining To Be Awarded	PBW	\$618,120
St Francis Ave from Ferguson Rd to Hunnicut Rd	Street & Transportation	Street Resurfacing	Remaining To Be Awarded	PBW	\$797,990
Ferguson Rd and Lakeland Dr Intersection Improvements	Street & Transportation	Streetscape / Urban Desi	Remaining To Be Awarded	PBW	\$750,000

Pleasant Grove

Project Name	Program Name	Category	Status	Dept	Bond Amount	Design Award	Construction Award
2711-2733 Groveridge Dr, 9606-9674 Briggs St, 9605-9621 Altacrest Dr & 2712-2768 N St Augustine Dr	Street and Transportation	Alley Reconstruction	Remaining To Be Awarded	PBW	\$469,151	Winter 2018	Winter 2019
Sandstone Dr from Jennie Lee Ln to Cypress Ave	Street and Transportation	Street Resurfacing	Remaining To Be Awarded	PBW	\$137,317		Fall 2019
Jennie Lee Ln from N Prairie Creek Rd to Cypress Ave	Street and Transportation	Street Resurfacing	Remaining To Be Awarded	PBW	\$346,910		Fall 2020
Jennie Lee Ln from N St Augustine Dr to A7014	Street and Transportation	Street Resurfacing	Remaining To Be Awarded	PBW	\$247,132		Fall 2019

Joppee

Project Name	Program Name	Category	Status	Dept	Bond Amount	Design Award	Construction Award
Cherbourg St from Carbondale St to Dutch Harbor Ave	Street & Transportation	Sidewalk Improvements	Remaining To Be Awarded	PBW	\$33,413	Winter 2018	Winter 2019
Fellows Ln from Carbondale St to Hull Ave	Street & Transportation	Sidewalk Improvements	Remaining To Be Awarded	PBW	\$25,703	Winter 2018	Winter 2019
Kiska St from Yancy St to Fellows Ln	Street & Transportation	Sidewalk Improvements	Remaining To Be Awarded	PBW	\$81,164	Winter 2018	Winter 2019
Trojan St. - Burma Rd. to Fellows Ln. (street)	Street & Transportation	Street Petitions	Remaining To Be Awarded	PBW	\$1,090,000	Winter 2018	Winter 2019
7704-78400 Carbondale St & 7703-7835 Brownville Ave (Alley Improvements)	Street and Transportation	Target Neighborhood	Remaining To Be Awarded	PBW	\$352,261	Winter 2018	Winter 2019
Burma from Kiska St to Saipan St	Street & Transportation	Target Neighborhood	Remaining To Be Awarded	PBW	\$640,662	Winter 2018	Winter 2019
Fellows Ln from Saipan St to End of Pavement	Street & Transportation	Target Neighborhood	Remaining To Be Awarded	PBW	\$563,267	Winter 2018	Winter 2019
Burma Rd from Carbondale St to Kiska St	Street & Transportation	Target Neighborhood	Remaining To Be Awarded	PBW	\$767,030	Winter 2018	Winter 2019



**Proposition B - Parks
and Recreation**

Projects End of 2018

Program Name	Bond Value	City Council/ Contract	In-house work construction	Design 2018	Design Month	Construction 2018	Construction Month
Martin Luther King Jr. Park - Playground replacement	\$ 250,000	8/8/18	Yes	\$30,000	October		
Juanita J. Craft Park - ADA Drinking Fountain	\$ 11,000		Yes			\$11,000	December
Martin Luther King Jr. Park - Recreation Center - Gym. Floor Cover	\$ 12,155		Yes			\$12,155	December

PARK PROJECT SCHEDULE

Project	Category	District	Project Status	Quarterly Report	Total Cost
Martin Luther King Jr. Park - Playground replacement	Playground	7	To Be Awarded	Add	\$250,000
Everglade Park - Exercise stations at loop trail	N/A	7			\$150,000
Ferguson Park - Portable Toilet Enclosure	N/A	7			\$70,000
Hillview Park - Creek Erosion Control and Drainage Near Playground	N/A	7			\$403,345
Hillview Park - Park Furnishings Package	N/A	7			\$60,000
Hillview Park - Park ID Sign	N/A	7			\$6,500
Hillview Park - Pavilion	N/A	7			\$175,000
Hillview Park - Renovate Basketball Court	N/A	7			\$17,000
J. J. Craft Park - Historic bench restoration	N/A	7			\$10,000
Juanita J. Craft Park - ADA Drinking Fountain	N/A	7			\$11,000
Martin Luther King Jr. Park - Recreation Center - Gym Floor Cover	Recreation Center	7			\$12,155
Parkdale Park - ADA Drinking Fountain	N/A	7			\$5,500
Parkdale Park - Portable Facility Enclosure	N/A	7			\$70,000
Sand Springs Park - ADA Drinking Fountain, Park Furnishings Package, Park ID Sign	N/A	7			\$42,000
Wahoo Park - ADA Drinking Fountain	N/A	7			\$5,500
Wahoo Park - Basketball - Full Court, New	N/A	7			\$80,000
Wheatley Park - ADA Drinking Fountain, Park Furnishings Package	N/A	7			\$40,000
Wheatly Park - Replace Sidewalk Segment	N/A	7			\$30,000
Willie Mae Butler Park - ADA Drinking Fountain and Park Furnishings Package	N/A	7			\$60,000
Willie Mae Butler Park - Convert Tennis Court to Basketball	N/A	7			\$42,000
Willie Mae Butler Park - Portable Facility Enclosure	N/A	7			\$60,000

CD 7 Accomplishments since June 2017
Park and Recreation Department
June 26, 2018

Park and Recreation Accomplishments since June 2017

CD7

- **Lakeland Hills Park**
 - Unique Pavilion Design
 - Picnic Area
 - Picnic Tables
 - Near kids' Playground
 - Near Skate Park
 - Located in a Park with Softball, Soccer, Tennis and Skate Park
 - Parking for 20 cars, landscaping and night security lighting (October 2018 completion)
- **Martin Luther King Jr. Recreation Center**
 - Renovation of kitchen
 - Renovation of multipurpose room
- **Willie Mae Butler Park**
 - Sprayground upgrade
 - Park furnishing package, including three park benches, drinking fountain, and ten new trash cans
- **Santa Fe Trail Monument Signs Ribbon Cutting** – September 16, 2017 (one monument in CD 7)
 - Monument sign at Parry Avenue celebrates the completion of the Santa Fe Trail extension to Fair Park
 - One of five monument signs

Park and Recreation Accomplishments since June 2017

CD7

- **Santa Fe Trail Monument Signs Ribbon Cutting** – September 16, 2017 (one monument in CD 7)
 - Monument sign at Parry Avenue celebrates the completion of the Santa Fe Trail extension to Fair Park
 - One of five monument signs
- **Award of Exline Aquatics Center Design Contract** – ***Council approved June 27, 2018***
 - Neighborhood Family Aquatic Center
 - Leisure pool
 - Four lap lanes
 - Tot Pool
 - Slide
 - Spray features
 - Estimated design completion – June 2019
 - Begin construction – October 2019
 - Estimated construction completion – May 2020
- **Music Hall/African American Museum Design Build Contract** – ***Council approved June 27, 2018***
 - Award design-build contract for design and early construction
 - ADA improvements
 - HVAC repairs
 - Lighting
 - Elevators
 - Carpeting
 - Flooring
 - Signage
 - Lighting

Park and Recreation Accomplishments since June 2017

CD7

- **Hall of State – Design Development Contract - – *tentative! Council consideration June 27, 2018***
 - Award for architectural and engineering services for design development for improvements at the Hall of State
 - Begin design – July 2018
 - Estimated design completion – June 2019
 - Restoration of exterior wall
 - Plaza restoration
 - Drainage improvements
 - Roof repairs
 - Exterior doors and windows replacements
 - HVAC system repairs
 - Electrical and mechanical system repairs
- **Everglade Park – Approval of Public Art Site – Park Board – June 21, 2018**
 - Input from Buckner Terrace HOA on siting of art location – May 2018
 - Artist will be selected in partnership with the OCA and neighborhood residents
- **William Blair Jr Park – Approval of Public Art Site – January 4, 2018**
 - Funded by Dallas Water Utilities
 - Northernmost lake at the park
- **Briscoe Carpenter Building Opening – Ribbon Cutting September 12, 2017**
 - Briscoe Carpenter Livestock Center is a new 55,000-square-foot facility that supports year-round activities in Fair Park
 - First new building construction in historical area of Fair Park since the 1960s
 - The \$15 million project was funded through a public-private partnership with the State Fair and the City of Dallas.
 - The city provided \$4.5 million from 2006 Bond Funds
 - \$1.2 million in Economic Development Agency (EDA) grant funding
 - The State Fair, in partnership with donors, came up with the remaining \$9.3 million

Lakeland Hills Park



Hillview Park



Briscoe Carpenter Interior



Briscoe Carpenter Exterior



MLK Rec. Center – Senior Activity Room



Kitchen





Santa Fe Monument




Proposition C - Fair Park

\$50 million Rehabilitation of facilities at Fair Park

**PROPOSITION C
2017- 2018 Commitments**

Project	Council District	Action/Delivery Method	Approved Allocation	Commitment	Comments
Hall of State	SW	City Council approval	\$14,410,000.00	\$1,257,359.00	Scheduled for CC approval 6/27/18 (Design Services)
Texas Discovery Gardens	SW	Master Agreement	\$300,000.00	\$50,829.00	work is currently underway
Music Hall*	SW	City Council approval	\$4,300,000.00	\$761,008.10	Scheduled for CC approval 6/27/18 (\$735,644-Design-Build*). Plans and specifications for new fire alarm \$25,364.10.
African American Museum*	SW	City Council approval	\$2,000,000.00	\$88,620.00	Scheduled for CC approval 6/27/18 (Design-Build*)
Pan American Complex	SW	City Council approval	\$3,480,000.00	\$700,000.00	Tentative scheduled for CC 10/24/18 (design services)
Aquarium Annex*	SW	City Council approval	\$600,000.00	\$106,039.00	Scheduled for CC approval 6/27/18 (Design-Build*)
Sub-total				\$2,963,855.10	
TOTAL				\$2,963,855.10	



Hall of State at Fair Park



Fair Park Music Hall



African American Museum

Economic Development

- ICDC received approval by Council on 5/24/17 for a \$131,231 grant from the Public/Private Partnership Fund and a \$131,231 loan from SDFPTF for improvements to Grand Plaza Shopping Center at 3101 Al Lipscomb Way.
- On September 14, 2017, City Council approved an ordinance approving and adopting the final 2018 Service Plan, the final 2017 Assessment Plan and the 2017 Assessment Roll for the South Dallas/Fair Park PID.
- With council approval in May 2017, The South Dallas Fair Park Opportunity Fund provided \$100,000 as an economic development grant to the Dallas Foundation, the fiscal agent for Bonton Farms, for the Bonton Market. Construction is currently on-going.
- The Market is a \$370,000 project, with the remaining funds provided through charitable donations. The market is expected to hire 7-10 employees at completion (4 FTE) and will include a neighborhood market, a café serving breakfast and lunch, and health and wellness programming.



Joppee

“ I want to highlight the fact that we defeated Union Pacific Railroad and Martin Marietta; who wanted to bring two concrete batch plants to the Joppee Community”

- Councilmember Kevin Felder

Zoning

- **Number of zoning cases heard from June 2017 to Present Date Cases – 24**
- **Number of zoning cases approved from June 2017 to Present Date Cases – 22**
(The removal of Code Amendment cases and Ordinance corrections lowered the number that was provided yesterday)
- **Number of zoning cases denied from June 2017 to Present Date Cases – 1**
- **Number of zoning cases remanded to CPC from June 2017 to Present Date Cases – 1**

Permits

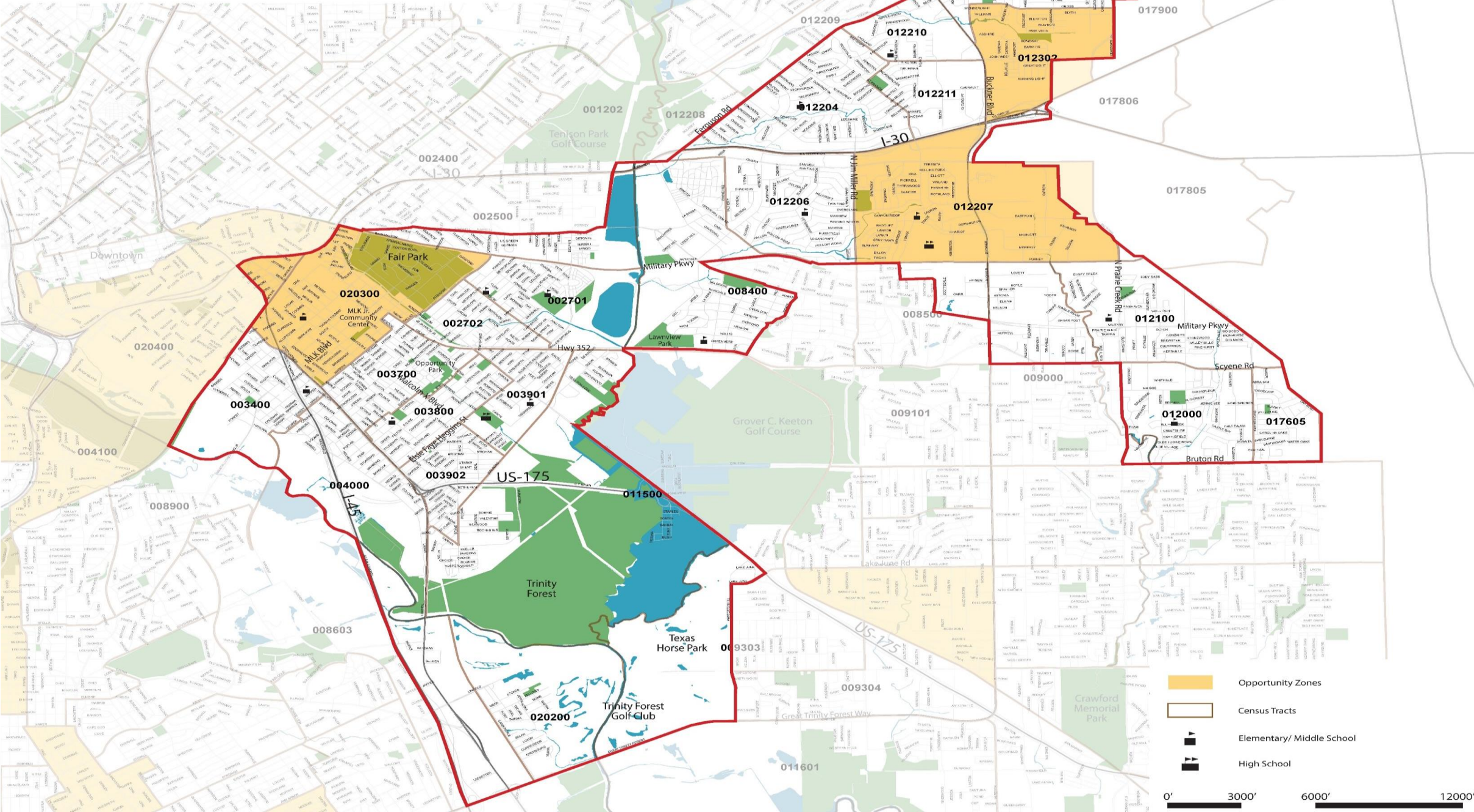
Residential permits

- New Single Family Dwellings - 177 permits for 177 Units
 - Duplex : 2 permits for 4 units
 - New Multifamily Dwellings : 1 permit for 7 units
-

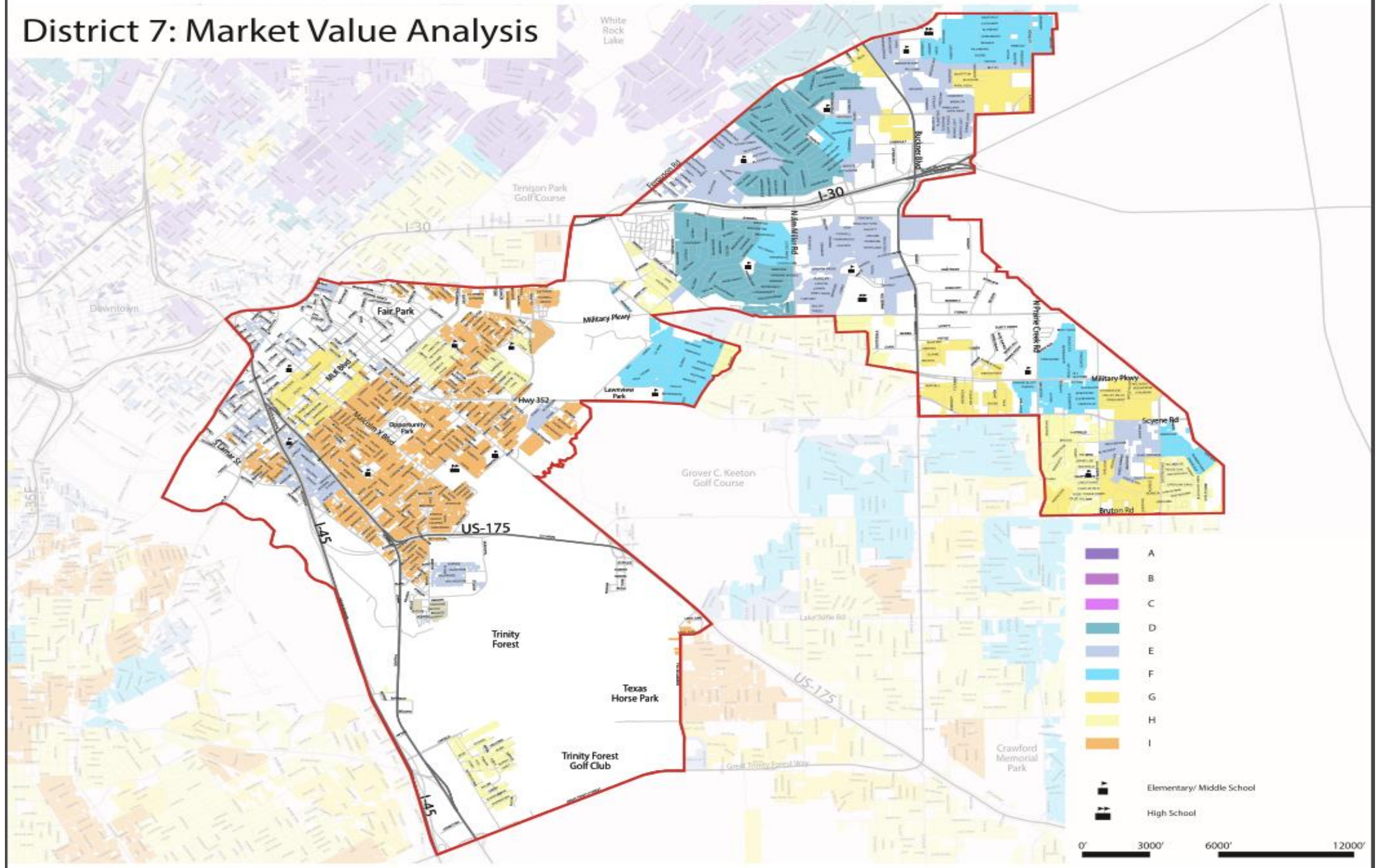
Commercial permits

- New construction commercial: 25 new projects

District 7: Opportunity Zones



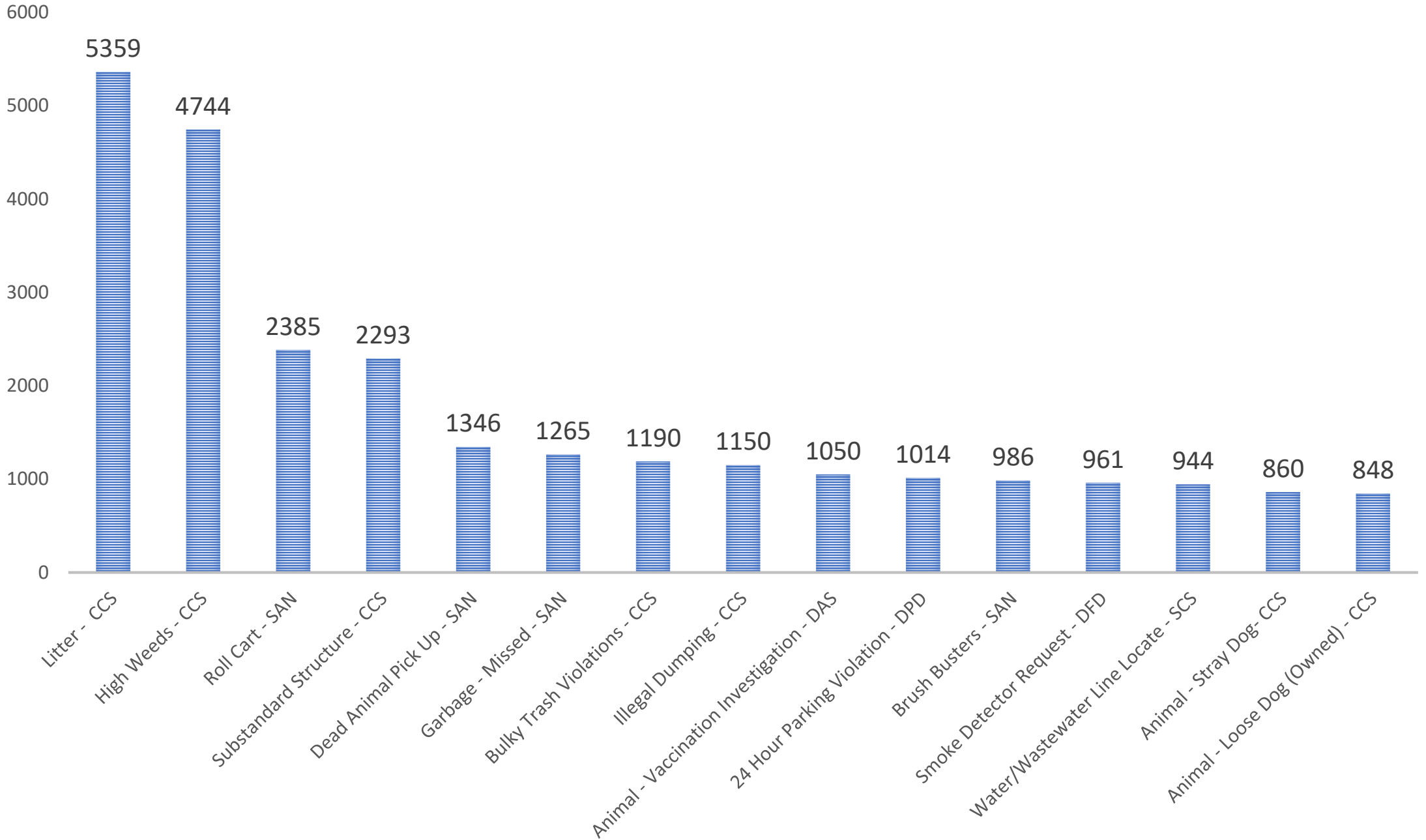
District 7: Market Value Analysis



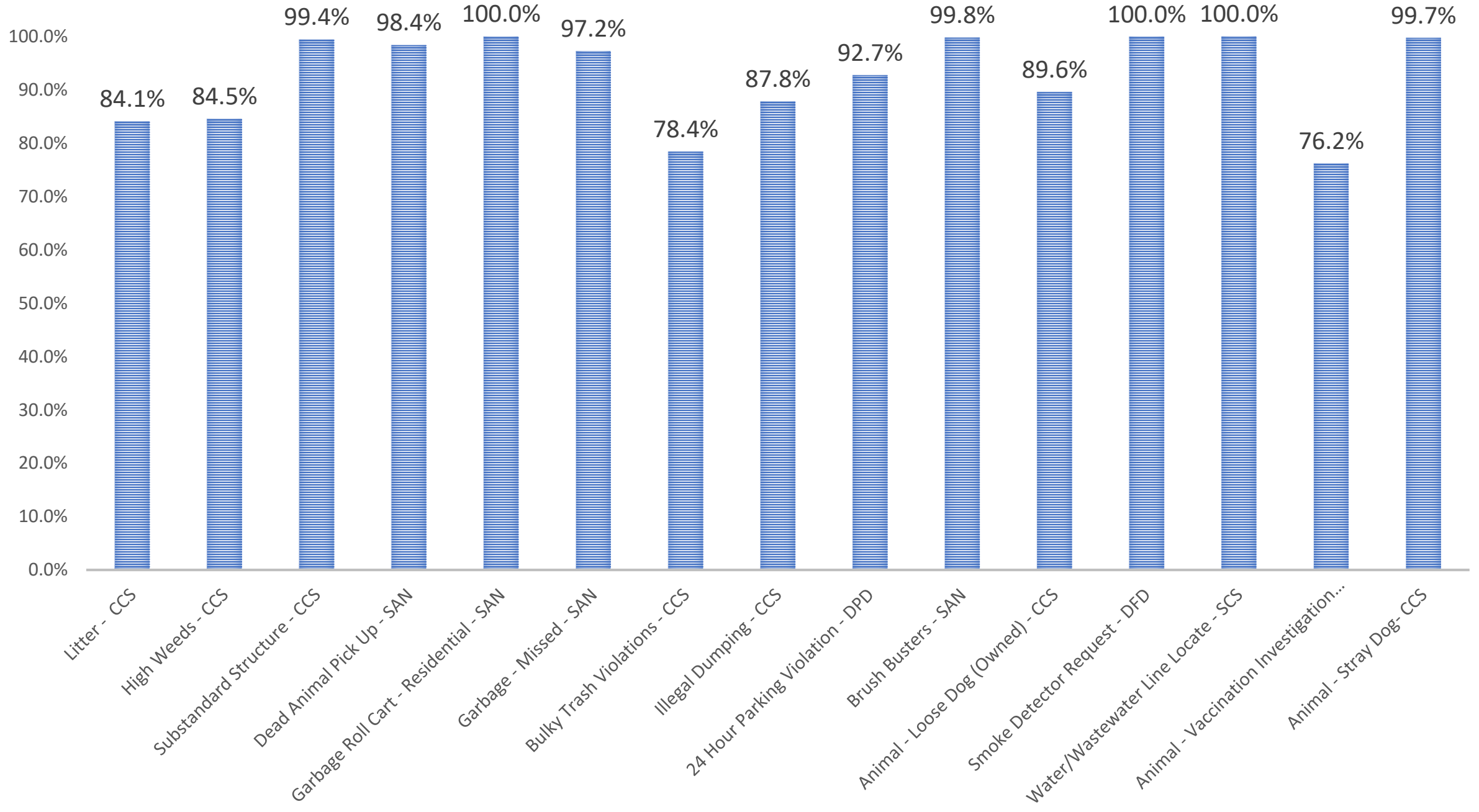
311 Service Request



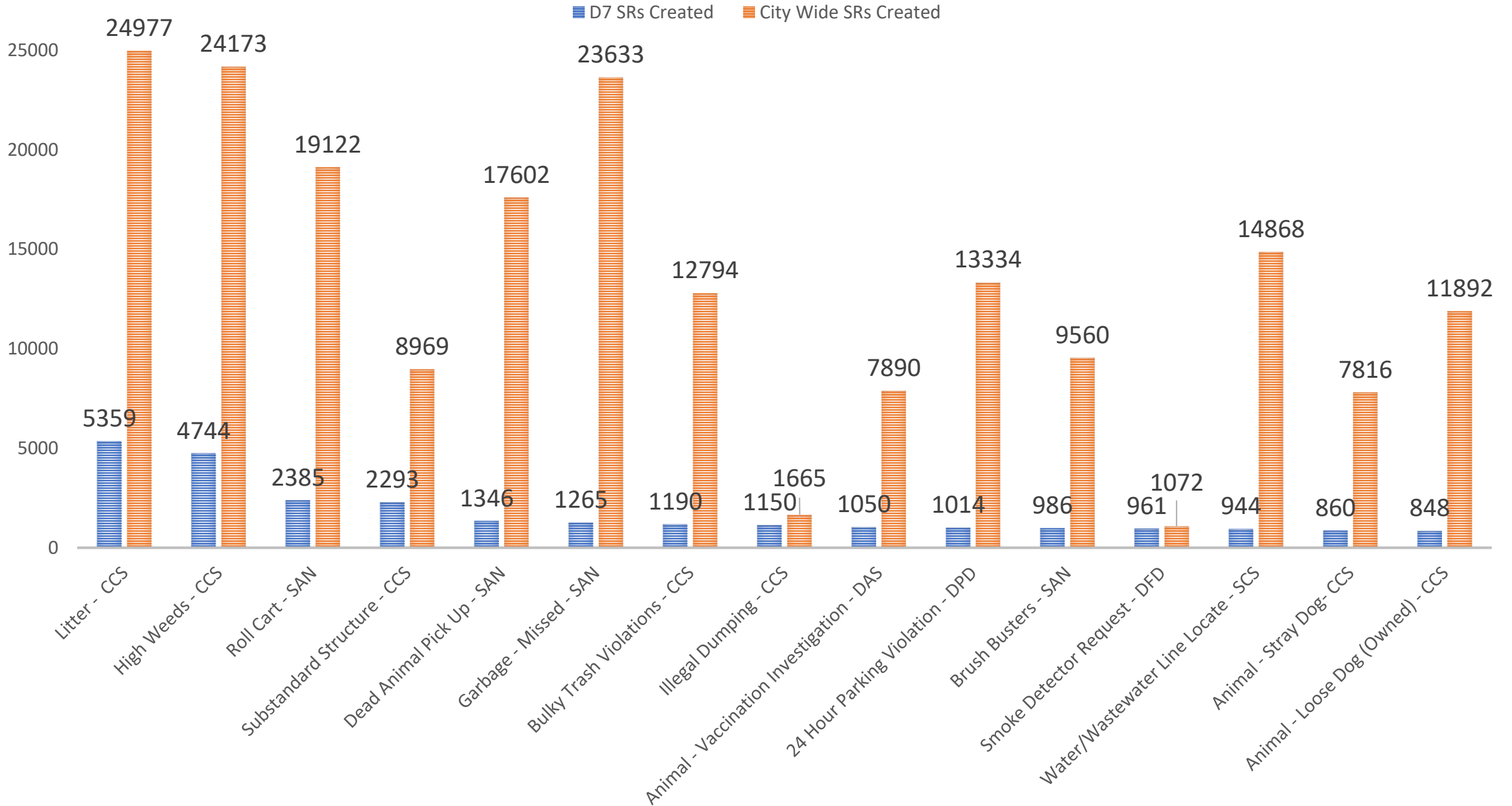
DISTRICT 7 SRS FROM JUNE 2017 TO PRESENT



TOTAL ON TIME % FROM JUNE 2017 TO PRESENT

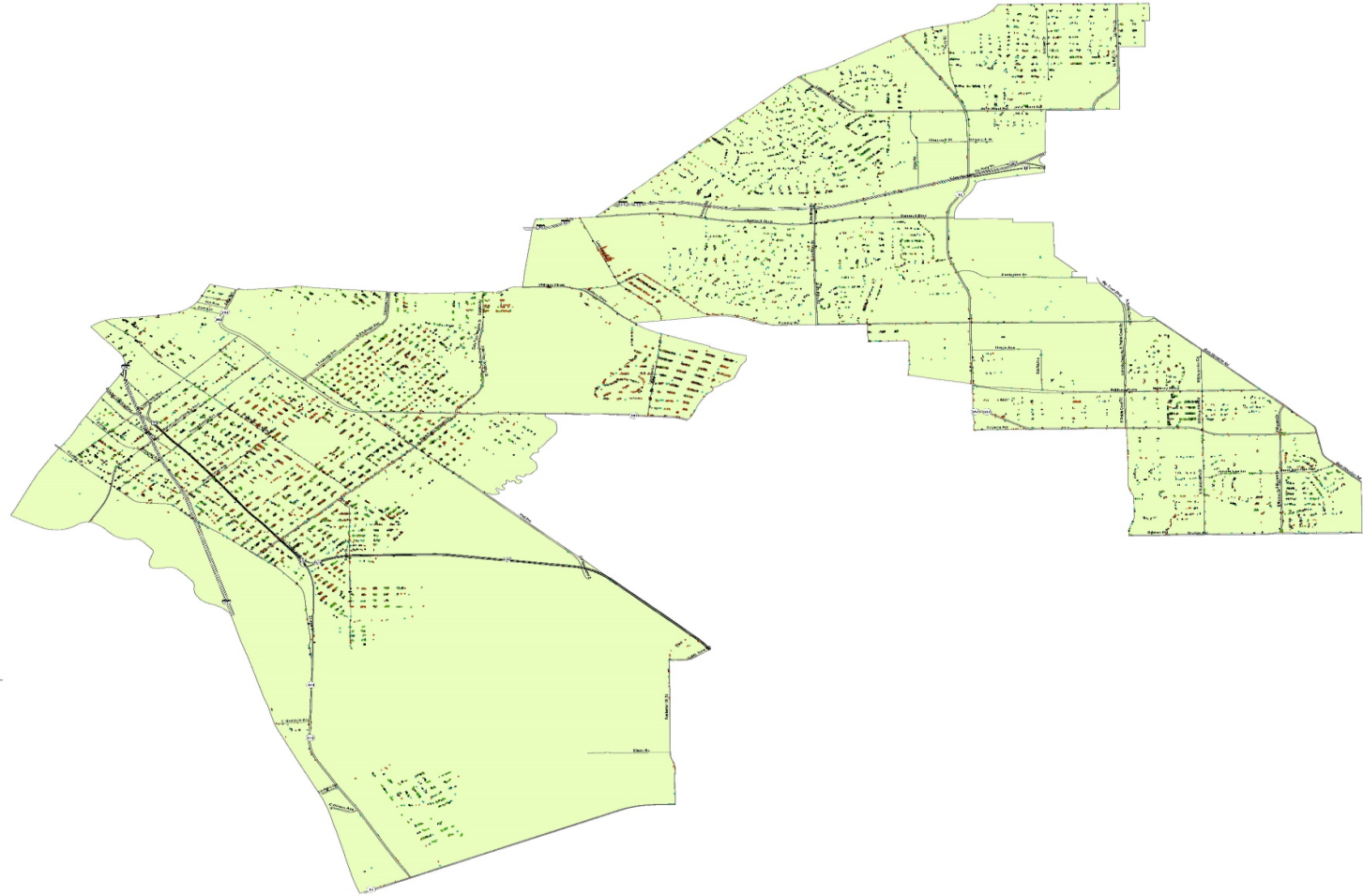


D7 VS. CITYWIDE SRS



Top 15 Service Request In Council District 7

Service Requests were Created in 06/01/2017 to 5/31/2018



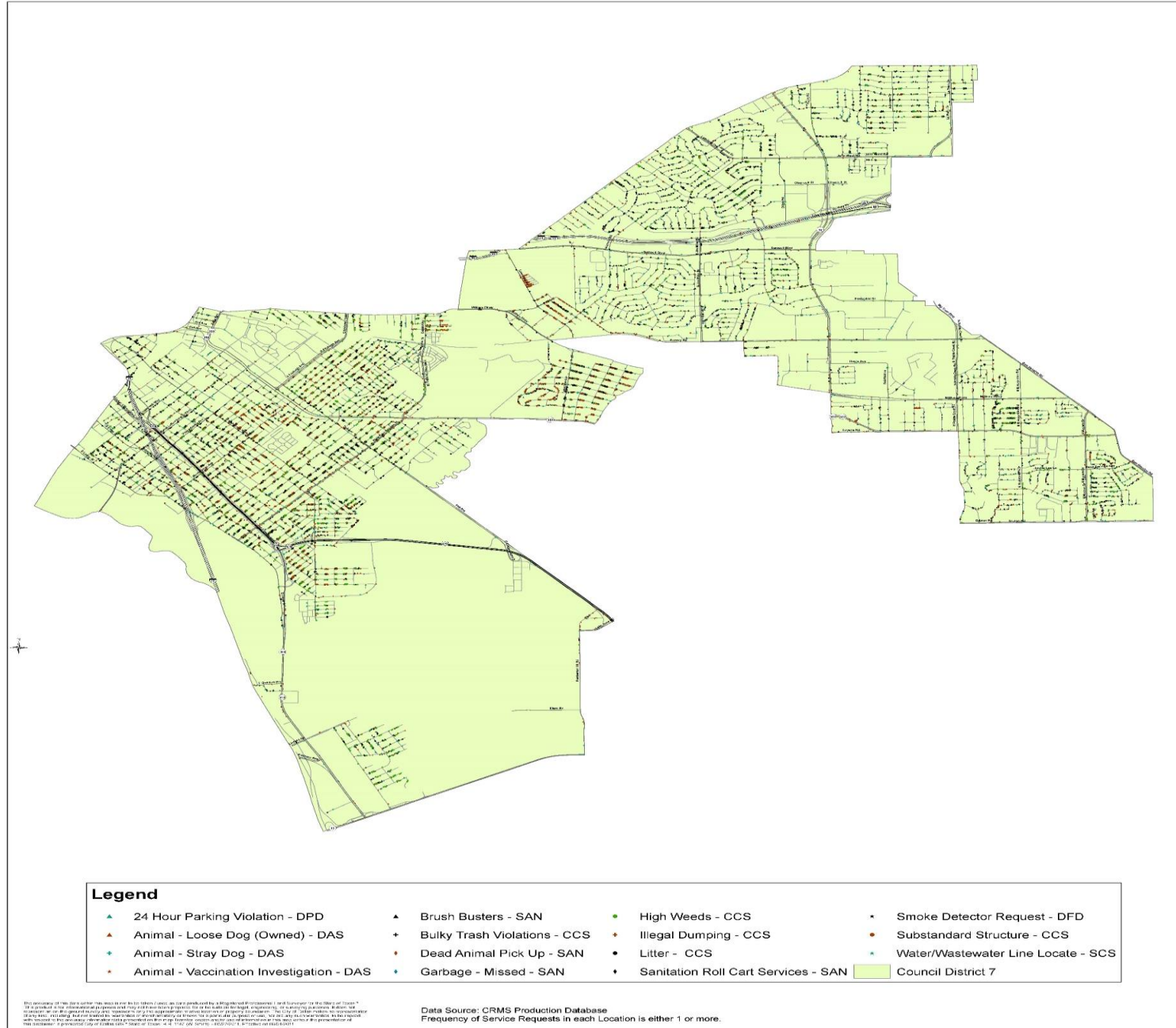
Legend			
▲	24 Hour Parking Violation - DPD	▲	Brush Busters - SAN
▲	Animal - Loose Dog (Owned) - DAS	+	Bulky Trash Violations - CCS
▲	Animal - Stray Dog - DAS	•	Dead Animal Pick Up - SAN
•	Animal - Vaccination Investigation - DAS	•	Garbage - Missed - SAN
•		•	High Weeds - CCS
		•	Illegal Dumping - CCS
		•	Litter - CCS
		•	Sanitation Roll Cart Services - SAN
		•	Smoke Detector Request - DFD
		•	Substandard Structure - CCS
		•	Water/Wastewater Line Locate - SCS
		■	Council District 7

This map was created using data from the City of San Antonio's CRMS Production Database. The data is provided for informational purposes only and is not intended to be used for any other purpose. The City of San Antonio is not responsible for any errors or omissions in this map. The City of San Antonio is not responsible for any damages or liabilities arising from the use of this map. The City of San Antonio is not responsible for any claims or lawsuits arising from the use of this map. The City of San Antonio is not responsible for any claims or lawsuits arising from the use of this map.

Data Source: CRMS Production Database
Frequency of Service Requests in each Location is either 1 or more.

Top 15 Service Request In Council District 7

Service Requests were Created in 06/01/2017 to 5/31/2018





GET THE APP



SEE IT.

Code violation



SNAP IT.

A picture of the violation



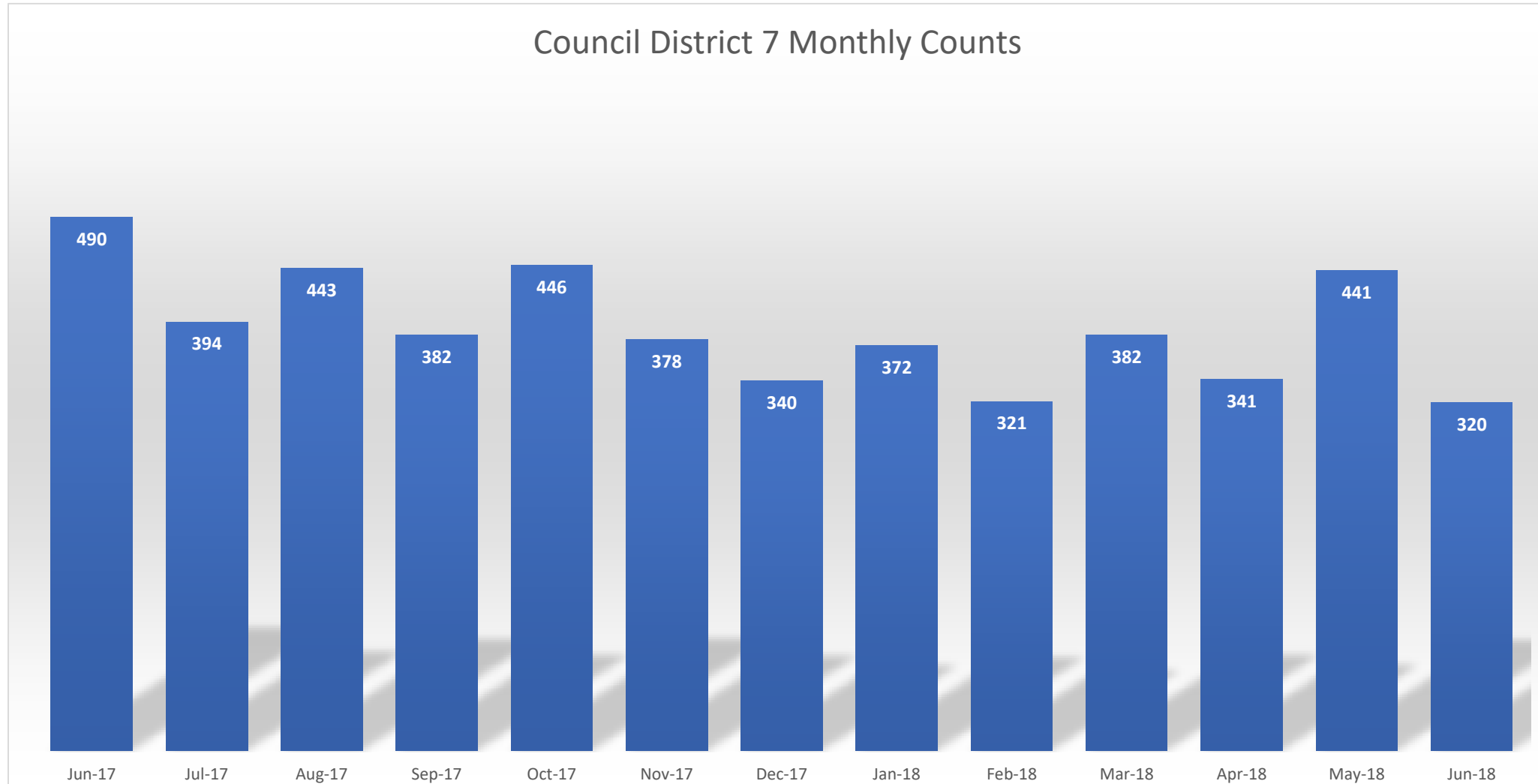
SEND IT.

To City Hall
via your smartphone

Dallas Police Department



Monthly Offense Counts From June 2017-June 2018



City Council Weekly Crime Briefing

U. RENEE HALL
Chief of Police
Contact# 214-671-3901

Tuesday, June 19, 2018

City of Dallas - Council District 7 - Kevin Felder

Demographics:
Population: 81841
Area: 26.5 SqMi

Council District 7

Offense	This Month MTD	Last Month MTD	Count DIFF		% Change	This Month MTD LY	Count DIFF		% Change	YTD	YTD LY	Count DIFF		% Change
Murder	1	2	-1	↓	-50.00%	2	-1	↓	-50.00%	14	16	-2	↓	-12.50%
Sexual Assault	2	5	-3	↓	-60.00%	5	-3	↓	-60.00%	30	32	-2	↓	-6.25%
Agg Assault NFV	60	35	25	↑	71.43%	29	31	↑	>100%	275	250	25	↑	10.00%
Agg Assault FV	15	21	-6	↓	-28.57%	19	-4	↓	-21.05%	126	128	-2	↓	-1.56%
Robbery Business	1	1	0	→	0.00%	3	-2	↓	-66.67%	16	30	-14	↓	-46.67%
Robbery Individual	15	22	-7	↓	-31.82%	35	-20	↓	-57.14%	164	190	-26	↓	-13.68%
Sub-Total	94	86	8	↑	9.30%	93	1	↑	1.08%	625	646	-21	↓	-3.25%
Crime Rate	22.06	20.19				21.83				16.40	16.95			
Burglary Business	12	23	-11	↓	-47.83%	16	-4	↓	-25.00%	161	124	37	↑	29.84%
Burglary Residence	23	35	-12	↓	-34.29%	34	-11	↓	-32.35%	255	372	-117	↓	-31.45%
Shoplift	4	2	2	↑	100.00%	5	-1	↓	-20.00%	30	37	-7	↓	-18.92%
BMV/ Auto Acc	46	72	-26	↓	-36.11%	74	-28	↓	-37.84%	418	478	-60	↓	-12.55%
Other Theft	27	38	-11	↓	-28.95%	40	-13	↓	-32.50%	323	301	22	↑	7.31%
UUMV	30	46	-16	↓	-34.78%	46	-16	↓	-34.78%	371	321	50	↑	15.58%
Sub-Total	142	216	-74	↓	-34.26%	215	-73	↓	-33.95%	1558	1633	-75	↓	-4.59%
Crime Rate	33.33	50.70				50.47				40.87	42.84			
Total	236	302	-66	↓	-21.85%	308	-72	↓	-23.38%	2183	2279	-96	↓	-4.21%
Overall Crime Rate	55.40	70.89				72.30				57.27	59.79			

Dallas Police Department Organizational Chart



Revision Date: 01/03/18

Ribbon Cuttings

09/16/2017 Santa Fe Trail Monument Signs Ribbon Cutting (one monument in CD 7)
Monument sign at Parry Avenue celebrates the completion of the Santa Fe Trail extension to Fair Park
One of five monument signs

11/02/2017 – Golden Chick Restaurant Grand Opening

11/21/2017 – Freedom Garden Farm (MLK Center)

03/19/2018 – District 7 Community Office Ribbon Cutting Ceremony

07/24/2018 - MLK Recreation Center-Senior Activity Room

District 7 Events

- River Jazz Festival – September 1 , 2017
- Park South YMCA & AT&T in Partnership w/ KaBOOM!
- 2017 State Fair Classic Kickoff
- 4th Annual Bill Blair Day – October 21, 2017
- Harambee Festival – October 28, 2017
- Diversity & Inclusion Summit – October 28, 2017
- Chain of Wetlands Golf Course – Texas Horse Park
- Dallas Summer Musicals – Fantasia
- Christmas in the Park
- MLK Jr. Parade Kick Off
- Senior Valentine’s Day – Carpenter Point Living
- Senior Valentine’s Day – MLK Community Center
- Senior Valentine’s Day Primrose Park Villas
- Dallas Summer Musicals – On Your Feet Opening Night
- District 7 Community Office – March 29, 2018
- MLK Celebration Weekend (Banquet & Parade)
- Black History Month Celebration
- MLK Remembrance Service
- MLK Open House/Beautification Project Ribbon Cutting – April 19, 2018
- Beat the Heat Press Conference
- MLK Juneteenth Celebration
- June 14 – Newly Renovated MLK Recreation Center Activity Room
- 1st Annual Clean-up Sunny South Dallas
- Ferguson Road Initiative – Operation Beautification Litter Clean-Up Event
- Freedom Garden Farm
- Festival at Opportunity Park
- Dallas Summer Musicals – Les Miserables Opening Night
- African American Museum Gala
- DSM High School Musical Theater Awards
- Fundraiser for Air Pollution Monitors in the Joppee Community
- Monticello Exhibition

District 7 Community Meetings

Bond Town Hall Meetings

Thursday, July 13, 2017 - White Rock Hills Library

Thursday, July 20, 2017 - MLK Jr. Rec. Center

Budget Town Hall Meeting

Tuesday, August 8, 2017- MLK Jr. Rec. Center

Thursday, August 17, 2017 – Harry Stone Rec. Center

Tuesday, August 22, 2017- White Rock Hills Library

Monday, August 28, 2017 – DCS Technology Center

September 11, 2017 – Joppee Community Meeting, Peace of God Missionary Church

October 24, 2017 – Re. Gold Auto Recyclers, St. Philips School & Community Center

October 26, 2017 – Public Safety, DCS Technology & Training Center

November 28, 2017 – Public Safety, homelessness, code compliance and streets.
St. Philip’s School & Community Center

December 4, 2017 – Re. SUP No. 2087, MLK Rec. Center

December 5, 2017 – Public Safety, homelessness, code compliance and streets
Eastfield College

December 7, 2017 - Public Safety, homelessness, code compliance and streets

Texas Horse Park

December 14, 2017 – Lakeland Hills Park Parking Lot

White Rock Hills Library

January 9, 2018 - Joppee Community Meeting, Texas Horse Park

January 18, 2018 – Re. Proposed 711, Skyline High School

March 19, 2018 – Re. SAVMOR Grocery Store , Pleasant Oaks Rec. Center

March 22, 2018 – Joppee Community Meeting, St. Luke Community United Methodist
Church

April 17, 2018 – Re. Auto Service Center at 2306 2nd Ave., MLK Center

April 23, 2018 – Buckner Terrace Community Update Meeting on City Projects, Skyline Library

May 14, 2018 – Re. Dallas Animal Services and Public Safety, MLK Center

June 9, 2018 – Community Outreach Walk in Buckner Terrace

June 28, 2018 – State of the District 7 Address, 5151 Samuell Blvd.

June 30, 2018 – Community Outreach Walk in South Dallas

TOTAL 24

District 7 Council Office Stats

	JUL '17	AUG '17	SEP '17	OCT '17	NOV '17	DEC '17	JAN '18	FEB '18	MAR '18	APR '18	MAY '18
CONSTITUENT CALLS (All calls internal/external)	108	106	189	158	114	103	46	117	94	143	148
SERVICE REQUESTS CREATED (CRMS & Emails to Staff)	18	24	17	17	15	21	8	27	9	5	32
EMAILS SENT (To Staff on behalf of Constitutents)	48	59	71	261	187	142	133	94	288	62	220
NEIGHBORHOOD MEETINGS (One on One & Community)	2	4	1	3	1	4	2	12	2	29	83

SLAVERY AT JEFFERSON'S MONTICELLO

PARADOX OF LIBERTY

Exhibition Announcement

WHEN: Tuesday, June 19, 2018 | 10 a.m.

WHERE: African American Museum
3536 Grand Avenue in Fair Park, Dallas
Reception following

Slavery at Jefferson's Monticello: Paradox of Liberty brings to life the story of slavery at Jefferson's Monticello through more than 300 objects, works of art, documents and artifacts unearthed at the storied plantation.

This widely acclaimed exhibition was organized by **Thomas Jefferson's Monticello**. In 2012, in partnership with the **Smithsonian National Museum of African American History and Culture**, the exhibition premiered at the **Smithsonian's National Museum of American History** and, due to popular demand, has since traveled to museums in Atlanta, St. Louis and Philadelphia.

Thanks to a National Endowment for the Humanities exhibitions grant, Monticello has since expanded the landmark exhibition ***Slavery at Jefferson's Monticello: Paradox of Liberty*** with new content, including a feature on Sally Hemings.

The African American Museum of Dallas will be the first to host the updated touring exhibition from September 22-December 31, 2018, featuring items new to the exhibition.



Councilmember
Kevin D. Felder
District 7

DISTRICT 7 **COMMUNITY Walk**

Saturday, June 30, 2018

**Meeting Point: 9a.m. at Sunny South BBQ,
4930 S. 2nd Avenue, Dallas TX**

Walk Begins: 10:00 a.m.

Walk Ends: 12:00 p.m.

Councilmember Kevin Felder invites everyone to join him on a community walk with representatives from the Dallas Police Department. The community walk will be along 2nd Avenue and Reese Drive in South Dallas. The purpose of the walk is to build stronger community relations by addressing crime and gang activity.

Light Refreshments will be served!



City of Dallas

*For more information contact
Councilmember Kevin Felder's Office at
214-670-4689/214-671-8919
kevin.felder@dallascityhall.com*

Council Member Kevin D. Felder
City Council District 7
214-670-4689

Kevin.felder@dallascityhall.com

City Hall, 1500 Marilla St., 5FN
Dallas, Texas 7501

District Office:

Martin Luther King Jr. Community Center
2922 Martin Luther King Jr. Blvd., Bldg. A, Room 127
Dallas, Texas 75215
214-670-6197

