

# STATE OF THE DISTRICT 7 ADDRESS



Council Member Kevin D. Felder  
City Council District 7  
214-670-4689

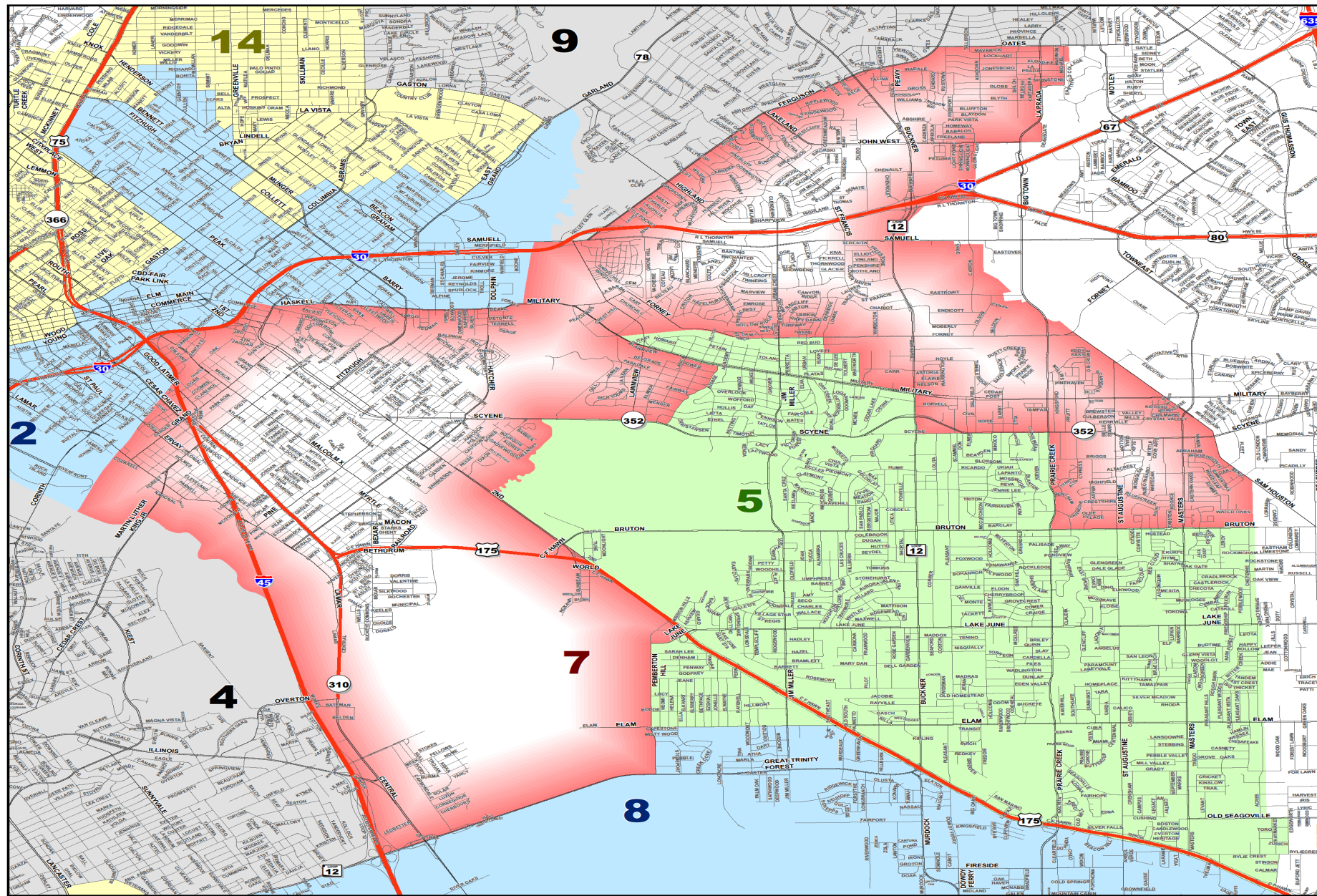
[Kevin.felder@dallascityhall.com](mailto:Kevin.felder@dallascityhall.com)

City Hall, 1500 Marilla St., 5FN  
Dallas, Texas 75201

## **District Office:**

Martin Luther King Jr. Community Center  
2922 Martin Luther King Jr. Blvd., Bldg. A, Room 127  
Dallas, Texas 75215  
214-670-6197

Last Updated: January 25, 2019



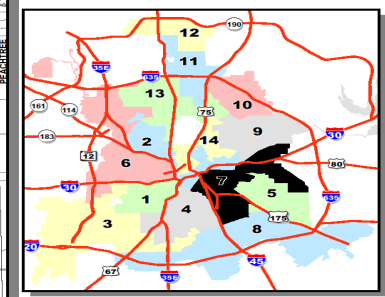
# 2013 General Election Dallas City Council

## Council District 7



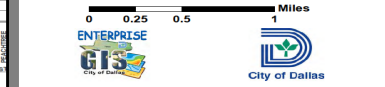
### Legend

- District 1
- District 2
- District 3
- District 4
- District 5
- District 6
- District 7
- District 8
- District 9
- District 10
- District 11
- District 12
- District 13
- District 14
- Minor Roads
- Major Roads
- Freeways



Data Source:  
Roads, Council Districts - City of Dallas Enterprise GIS  
\*Council Districts adopted 2011

City of Dallas GIS Map Disclaimer:  
The accuracy of this data within this map is not to be taken / used as data produced by a Registered Professional Land Surveyor for the State of Texas. This product is for informational purposes and may not have been prepared for or be suitable for legal, engineering, or surveying purposes. It does not represent an on-the-ground survey and represents only the approximate relative location of property boundaries. The City of Dallas makes no representation of any kind, including, but not limited to, warranties of merchantability or fitness for a particular purpose or use, nor are any such warranties to be implied with respect to the accuracy information/data presented on this map. Transfer, copies and/or use of information in this map without the presentation of this disclaimer is prohibited. City of Dallas GIS/ State of Texas: H.B. 1147 (W. Smith) - 05/27/2011. Effective on 05/01/2011.



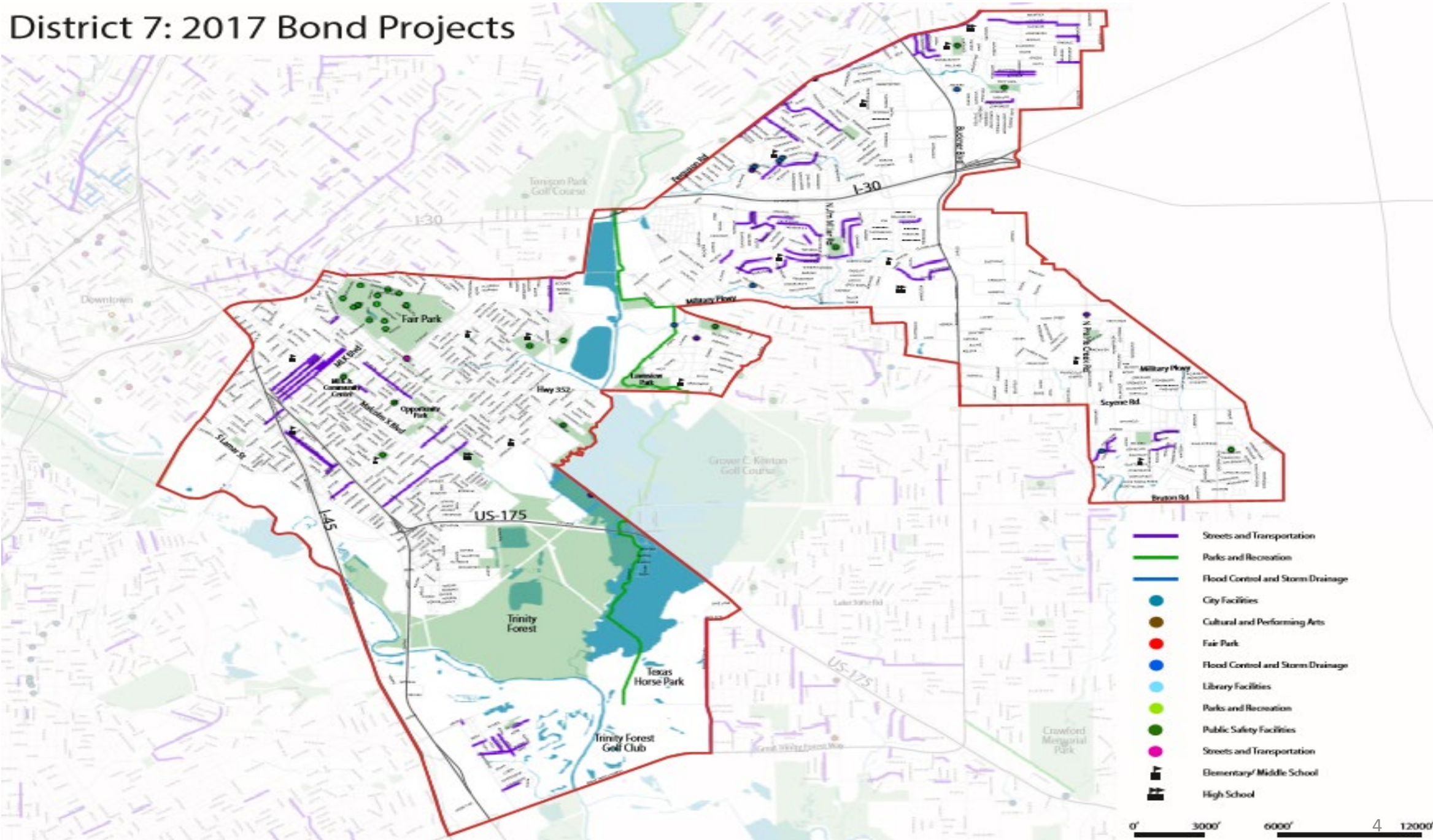
Wednesday, December 10, 2013 10:52:02 AM  
File Location: U:\StateMap\2013\_Council\_Districts\Map\2013\_Council\_District.mxd  
Prepared By: Kevin S. Burns  
Property of: City of Dallas GIS Services  
For illustrative purposes only.

# 2017 BOND UPDATE





# District 7: 2017 Bond Projects





A photograph of a person wearing a bright yellow safety suit, likely a worker or emergency responder, standing on a road. The person is positioned next to a vehicle, with a tire visible in the background. The entire image is covered with a semi-transparent blue overlay. The text "Proposition A - Streets and Transportation" is written in a bold, white, sans-serif font across the lower portion of the image.

# Proposition A - Streets and Transportation

# South Dallas

Project Name	Program Name	Category	Status	Dept	Bond Amount	District	Design Award	Construction Award
Dolphin Road from Haskell to Spring	Street and Transportation	Intergovernmental Partnership Projects	Remaining To Be Awarded	PBW	\$2,000,000	7	Winter 2018	Winter 2020
Driskell St from Colonial Ave to S Central Ser Rd	Street and Transportation	Sidewalk Improvements	Remaining To Be Awarded	PBW	\$20,990	7	Winter 2018	Winter 2019
Park Row Ave from South Central Expy to Jeffries St-PB17V165	Street and Transportation	Sidewalk Improvements	Remaining To Be Awarded	PBW	\$161,848	7	Winter 2018	Winter 2019
South Blvd from South Central Expy to Meadow St-PB17V167	Street and Transportation	Sidewalk Improvements	Remaining To Be Awarded	PBW	\$224,789	7	Winter 2018	Winter 2019
Wendelkin St from Pennsylvania Ave to Driskell St	Street and Transportation	Sidewalk Improvements	Remaining To Be Awarded	PBW	\$119,945	7	Winter 2018	Winter 2019
Jeffries St. - Tanner St. to Warren Ave. (sidewalk)	Street and Transportation	Sidewalk Petitions	Remaining To Be Awarded	PBW	\$37,000	7	Winter 2018	Winter 2019
Park Row Ave from South Central Expy to Jeffries St-PB17V175	Street and Transportation	Street Lighting	Remaining To Be Awarded	PBW	\$424,000	7	Winter 2018	Winter 2019
South Blvd from South Central Expy to Meadow St-PB17V176	Street and Transportation	Street Lighting	Remaining To Be Awarded	PBW	\$604,800	7	Winter 2018	Winter 2019
Street Lights Wendelkin St	Street and Transportation	Street Lighting	Remaining To Be Awarded	PBW	\$112,000	7	Winter 2018	Winter 2019
Carpenter Ave from S Malcom X Blvd to Meadow St	Street and Transportation	Street Reconstruction Local Streets	Remaining To Be Awarded	PBW	\$255,210	7		Winter 2020
Park Row Ave from Malcolm X Blvd to Jeffries St	Street and Transportation	Street Resurfacing	Remaining To Be Awarded	PBW	\$102,900	7		Fall 2019
Pearlstone St from Dawson St to Hickory St	Street and Transportation	Street Resurfacing	Under Award - Construction	PBW	\$97,785	2		Winter 2018
Elihu St from End of Pavement to JB Jackson Jr Blvd	Street and Transportation	Street Resurfacing	Remaining To Be Awarded	PBW	\$122,005	7		Fall 2019
Meadow St from Pennsylvania Ave to Tuskegee St	Street and Transportation	Street Resurfacing	Remaining To Be Awarded	PBW	\$486,248	7		Fall 2020
Pine St from Holmes St to S Central Serv W	Street and Transportation	Street Resurfacing	Remaining To Be Awarded	PBW	\$272,856	7		Fall 2020
South Blvd from Malcolm X Blvd to Meadow St	Street and Transportation	Street Resurfacing	Remaining To Be Awarded	PBW	\$411,600	7		Fall 2020
Elsie Faye Heggins St from S Malcolm X Blvd to Meadow St	Street and Transportation	Street Resurfacing	Complete	PBW	\$617,469	7		Winter 2018



# South Dallas

Project Name	Program Name	Category	Status	Dept	Bond Amount	District	Design Award	Construction Award
Elsie Faye Heggins St from S Central Expy to S Malcolm X Blvd	Street & Transportation	Street Resurfacing	Under Award - Construction	PBW	\$1,388,876	7		Winter 2018
Martin Luther King Jr from S Ervay St to S Central Serv W	Street & Transportation	Street Resurfacing	Remaining To Be Awarded	PBW	\$500,780	7		Fall 2019
Jeffries St. - Tanner St. to Warren Ave. (sidewalk)	Street & Transportation	Sidewalk Petitions	Remaining To Be Awarded	PBW	\$37,000	7	Fall 2018	Fall 2019
Carpenter Ave from S Malcom X Blvd to Meadow St	Street & Transportation	Street Reconstruction Local Streets	Remaining To Be Awarded	PBW	\$255,210	7	Fall 2018	Fall 2019
Meadow St from Pennsylvania Ave to Tuskegee St	Street & Transportation	Street Resurfacing	Remaining To Be Awarded	PBW	\$486,248	7		Fall 2020
Elsie Faye Heggins St from S Malcolm X Blvd to Meadow St	Street & Transportation	Street Resurfacing	Complete	PBW	\$617,469	7		Winter 2018
Elsie Faye Heggins St from S Central Expy to S Malcolm X Blvd	Street & Transportation	Street Resurfacing	Remaining To Be Awarded	PBW	\$1,388,876	7		Winter 2018

# Buckner Terrace

Project Name	Program Name	Category	Status	Dept	Bond Amount	District	Design Award	Construction Award
4403-4451 Cinnabar Dr & 6102-6150 Symphony Ln	Street and Transportation	Alley Reconstruction	Remaining To Be Awarded	PBW	\$321,367	7	Fall 2018	Fall 2019
4804-4950 Ashbrook Rd & 4803-4945 Chilton Dr	Street and Transportation	Alley Reconstruction	Remaining To Be Awarded	PBW	\$486,668	7	Fall 2018	Fall 2019
5005-5207 Banting Way & 5411-5445 Endlery Pl	Street and Transportation	Alley Reconstruction	Remaining To Be Awarded	PBW	\$398,762	7	Fall 2018	Fall 2019
5107-5143 Breakwood Dr & 5116-5152 Colter Dr	Street and Transportation	Alley Reconstruction	Remaining To Be Awarded	PBW	\$171,672	7	Fall 2018	Fall 2019
5303-5347 Blaney Way & 5204-5240 Banting Way	Street and Transportation	Alley Reconstruction	Remaining To Be Awarded	PBW	\$373,282	7	Fall 2018	Fall 2019
5605-5831 Everglade Rd & 5606-5824 Twineing St	Street and Transportation	Alley Reconstruction	Remaining To Be Awarded	PBW	\$465,010	7	Fall 2018	Fall 2019
5620-5832 Everglade Rd & 5707-5861 Marview Ln	Street and Transportation	Alley Reconstruction	Remaining To Be Awarded	PBW	\$489,853	7	Fall 2018	Fall 2019
5710-5814 Meadowick Ln & 5274-5290 Ponderosa Cir	Street and Transportation	Alley Reconstruction	Remaining To Be Awarded	PBW	\$169,124	7	Fall 2018	Fall 2019
6024-6300 Samuell Blvd & 6205-6441 Symphony Ln	Street and Transportation	Alley Reconstruction	Remaining To Be Awarded	PBW	\$476,476	7	Fall 2018	Fall 2019
6206-6440 Symphony Ln & 4307-4339 Cinnabar Dr	Street and Transportation	Alley Reconstruction	Remaining To Be Awarded	PBW	\$309,264	7	Fall 2018	Fall 2019
7027-7203 Hunnicut Rd & 7012-7108 Belteau Ln	Street and Transportation	Alley Reconstruction	Remaining To Be Awarded	PBW	\$261,170	7	Fall 2018	Fall 2019
7129-7195 Elliott Dr & 7130-7184 Rolling Fork Dr	Street and Transportation	Alley Reconstruction	Remaining To Be Awarded	PBW	\$282,191	7	Fall 2018	Fall 2019
Everglade Rd from N Jim Miller Rd to Symphony Lane	Street and Transportation	Sidewalk Improvements	Remaining To Be Awarded	PBW	\$60,188	7	Fall 2018	Fall 2019
Rothington Rd from Chariot Dr to S Buckner Blvd	Street and Transportation	Sidewalk Improvements	Remaining To Be Awarded	PBW	\$41,216	7	Fall 2018	Fall 2019
Hazelhurst Ln from Ashbrook Rd to Fallon Pl	Street and Transportation	Street Resurfacing	Remaining To Be Awarded	PBW	\$103,552	7		Fall 2020
Enchanted Ln from Breakwood Dr to Urban Crest Rd	Street and Transportation	Street Resurfacing	Remaining To Be Awarded	PBW	\$326,149	7		Fall 2020
St Francis Ave from Ralph Ln to S Buckner Blvd	Street and Transportation	Street Resurfacing	Remaining To Be Awarded	PBW	\$410,468	7		Fall 2019
Enderly Pl from Banting Way to Samuell Blvd	Street and Transportation	Street Resurfacing	Remaining To Be Awarded	PBW	\$108,765	7		Fall 2021
Banting Way from Enchanted Ln to Ashbrook Rd	Street and Transportation	Street Resurfacing	Remaining To Be Awarded	PBW	\$178,017	7		Fall 2021
Fallon Pl from Hazelhurst Ln to Hazelhurst Ln	Street and Transportation	Street Resurfacing	Remaining To Be Awarded	PBW	\$193,726	7		Fall 2021
Hazelhurst Ln from Hovenkamp Dr to Marview Ln	Street and Transportation	Street Resurfacing	Remaining To Be Awarded	PBW	\$106,913	7		Fall 2021
Chariot Dr from Trace Rd to Wimbelton Way	Street and Transportation	Street Resurfacing	Remaining To Be Awarded	PBW	\$338,061	7		Fall 2021



## East Dallas (Hillridge, Claremont)

Project Name	Program Name	Category	Status	Dept	Bond Amount
Ferguson Rd Sidewalk Improvement from Rocky Glen to Gray Cliff (east side only)	Street & Transportation	Sidewalk Improvements	Remaining To Be Awarded	PBW	\$245,000
Street Lights Within Claremont Neighborhood	Street & Transportation	Street Lighting	Remaining To Be Awarded	PBW	\$600,000
Dorrington Dr from Ferguson Rd to Telegraph Ave	Street & Transportation	Street Resurfacing	Remaining To Be Awarded	PBW	\$319,573
Hunnicut Rd from Highland Rd to Dornington Dr	Street & Transportation	Street Resurfacing	Remaining To Be Awarded	PBW	\$618,120
St Francis Ave from Ferguson Rd to Hunnicut Rd	Street & Transportation	Street Resurfacing	Remaining To Be Awarded	PBW	\$797,990
Ferguson Rd and Lakeland Dr Intersection Improvements	Street & Transportation	Streetscape / Urban Des	Remaining To Be Awarded	PBW	\$750,000

## Pleasant Grove

<b>Project Name</b>	<b>Program Name</b>	<b>Category</b>	<b>Status</b>	<b>Dept</b>	<b>Bond Amount</b>	<b>Design Award</b>	<b>Construction Award</b>
2711-2733 Groveridge Dr, 9606-9674 Briggs St, 9605-9621 Altacrest Dr & 2712-2768 N St Augustine Dr	Street and Transportation	Alley Reconstruction	Remaining To Be Awarded	PBW	\$469,151	Winter 2018	Winter 2019
Sandstone Dr from Jennie Lee Ln to Cypress Ave	Street and Transportation	Street Resurfacing	Remaining To Be Awarded	PBW	\$137,317		Fall 2019
Jennie Lee Ln from N Prairie Creek Rd to Cypress Ave	Street and Transportation	Street Resurfacing	Remaining To Be Awarded	PBW	\$346,910		Fall 2020
Jennie Lee Ln from N St Augustine Dr to A7014	Street and Transportation	Street Resurfacing	Remaining To Be Awarded	PBW	\$247,132		Fall 2019



# Joppee

Project Name	Program Name	Category	Status	Dept	Bond Amount	Design Award	Construction Award
Cherbourg St from Carbondale St to Dutch Harbor Ave	Street & Transportation	Sidewalk Improvements	Remaining To Be Awarded	PBW	\$33,413	Winter 2018	Winter 2019
Fellows Ln from Carbondale St to Hull Ave	Street & Transportation	Sidewalk Improvements	Remaining To Be Awarded	PBW	\$25,703	Winter 2018	Winter 2019
Kiska St from Yancy St to Fellows Ln	Street & Transportation	Sidewalk Improvements	Remaining To Be Awarded	PBW	\$81,164	Winter 2018	Winter 2019
Trojan St. - Burma Rd. to Fellows Ln. (street)	Street & Transportation	Street Petitions	Remaining To Be Awarded	PBW	\$1,090,000	Winter 2018	Winter 2019
7704-78400 Carbondale St & 7703-7835 Brownville Ave (Alley Improvements)	Street and Transportation	Target Neighborhood	Remaining To Be Awarded	PBW	\$352,261	Winter 2018	Winter 2019
Burma from Kiska St to Saipan St	Street & Transportation	Target Neighborhood	Remaining To Be Awarded	PBW	\$640,662	Winter 2018	Winter 2019
Fellows Ln from Saipan St to End of Pavement	Street & Transportation	Target Neighborhood	Remaining To Be Awarded	PBW	\$563,267	Winter 2018	Winter 2019
Burma Rd from Carbondale St to Kiska St	Street & Transportation	Target Neighborhood	Remaining To Be Awarded	PBW	\$767,030	Winter 2018	Winter 2019



# Proposition B - Parks and Recreation

## Projects End of 2018

Program Name	Bond Value	City Council/ Contract	In-house work construction	Design 2018	Design Month	Construct ion 2018	Construction Month
Martin Luther King Jr. Park - Playground replacement	\$ 250,000	8/8/18	Yes	\$30,000	October		
Juanita J. Craft Park - ADA Drinking Fountain	\$ 11,000		Yes			\$11,000	December
Martin Luther King Jr. Park - Recreation Center - Gym. Floor Cover	\$ 12,155		Yes			\$12,155	December

# PARK PROJECT SCHEDULE

Project	Category	District	Project Status	Quarterly Report	Total Cost
Martin Luther King Jr. Park - Playground replacement	Playground	7	To Be Awarded	Add	\$250,000
Everglade Park - Exercise stations at loop trail	N/A	7			\$150,000
Ferguson Park - Portable Toilet Enclosure	N/A	7			\$70,000
Hillview Park - Creek Erosion Control and Drainage Near Playground	N/A	7			\$403,345
Hillview Park - Park Furnishings Package	N/A	7			\$60,000
Hillview Park - Park ID Sign	N/A	7			\$6,500
Hillview Park - Pavilion	N/A	7			\$175,000
Hillview Park - Renovate Basketball Court	N/A	7			\$17,000
J. J. Craft Park - Historic bench restoration	N/A	7			\$10,000
Juanita J. Craft Park - ADA Drinking Fountain	N/A	7			\$11,000
Martin Luther King Jr. Park - Recreation Center - Gym Floor Cover	Recreation Center	7			\$12,155
Parkdale Park - ADA Drinking Fountain	N/A	7			\$5,500
Parkdale Park - Portable Facility Enclosure	N/A	7			\$70,000
Sand Springs Park - ADA Drinking Fountain, Park Furnishings Package, Park ID Sign	N/A	7			\$42,000
Wahoo Park - ADA Drinking Fountain	N/A	7			\$5,500
Wahoo Park - Basketball - Full Court, New	N/A	7			\$80,000
Wheatley Park - ADA Drinking Fountain, Park Furnishings Package	N/A	7			\$40,000
Wheatly Park - Replace Sidewalk Segment	N/A	7			\$30,000
Willie Mae Butler Park - ADA Drinking Fountain and Park Furnishings Package	N/A	7			\$60,000
Willie Mae Butler Park - Convert Tennis Court to Basketball	N/A	7			\$42,000
Willie Mae Butler Park - Portable Facility Enclosure	N/A	7			\$60,000

***CD 7 Accomplishments since June 2017  
Park and Recreation Department  
January 23, 2019***



## ***Park and Recreation Accomplishments since June 2017***

### ***CD7***

- **Fair Park Coliseum** – design for Facility Improvements approved by City Council January 23, 2019
  - ADA improvements
  - Roof repairs
  - Door replacements
  - HVAC upgrades
  - Seating replacement
  - Lighting replacement
  - Design competition estimated August 2019
  - Construction estimated to start January 2020
  - Construction completion estimated September 2020
- **Lakeland Hills Park** (all items completed with exception of parking lot, which should be finished January 30, 2019)
  - Unique Pavilion Design
  - Picnic Area
  - Picnic Tables
  - Near kids' Playground
  - Near Skate Park
  - Located in a Park with Softball, Soccer, Tennis and Skate Park
  - Parking for 20 cars, landscaping and night security lighting (October 2018 completion)
- **Martin Luther King Jr. Recreation Center**
  - Renovation of kitchen
  - Renovation of multipurpose room

## ***Park and Recreation Accomplishments since June 2017***

### ***CD7***

- **Willie Mae Butler Park**
  - Sprayground upgrade
  - Park furnishing package, including three park benches, drinking fountain, and ten new trash cans
- **Hillview Park** – park furnishing package, including:
  - Four benches
  - Two picnic tables
  - Two grills
- **Santa Fe Trail Monument Signs Ribbon Cutting** – September 16, 2017 (one monument in CD 7)
  - Monument sign at Parry Avenue celebrates the completion of the Santa Fe Trail extension to Fair Park
  - One of five monument signs
- **Award of Exline Aquatics Center Design Contract** - approved June 28, 2018.
  - Neighborhood Family Aquatic Center
    - Leisure pool
    - Four lap lanes
    - Tot Pool
    - Slide
    - Spray features
    - Estimated design completion – June 2019
    - Begin construction – October 2019
    - Estimated construction completion – May 2020

- **Music Hall/African American Museum Design Build Contract** – Council approved June 27, 2018
  - Award design-build contract for design and early construction
  - ADA improvements
  - HVAC repairs
  - Lighting
  - Elevators
  - Carpeting
  - Flooring
  - Signage
  - Lighting
  
- **Hall of State – Design Development Contract** - Council approved June 27, 2018
  - Award for architectural and engineering services for design development for improvements at the Hall of State
  - Design began – July 2018
  - Estimated design completion – June 2019
  - Restoration of exterior wall
  - Plaza restoration
  - Drainage improvements
  - Roof repairs
  - Exterior doors and windows replacements
  - HVAC system repairs
  - Electrical and mechanical system repairs

*Park and Recreation Accomplishments since June 2017*  
*CD7*

- **Everglade Park** – Approval of Public Art Site – Park Board – June 21, 2018
  - Input from Buckner Terrace HOA on siting of art location – May 2018
  - Artist will be selected in partnership with the OCA and neighborhood residents
- **William Blair Jr Park** – Approval of Public Art Site – January 4, 2018
  - Funded by Dallas Water Utilities
  - Northernmost lake at the park



**Hillview Park**





**Briscoe Carpenter Interior**



**Briscoe Carpenter Exterior**





**MLK Rec. Center – Senior Activity Room**



**Kitchen**



**Santa Fe Monument**





**Lakeland Hills**



**Lakeland Hills**



# Exline – New Pool 2020



Children's Play Structure



Waterslide







# Proposition C - Fair Park

Rehabilitation of facilities at Fair Park

**\$50 million**

**PROPOSITION C**  
**2017- 2018 Commitments**

Project	Council District	Action/Delivery Method	Approved Allocation	Commitment	Comments
Hall of State	SW	City Council approval	\$14,410,000.00	\$1,257,359.00	Scheduled for CC approval 6/27/18 (Design Services)
Texas Discovery Gardens	SW	Master Agreement	\$300,000.00	\$50,829.00	work is currently underway
Music Hall*	SW	City Council approval	\$4,300,000.00	\$761,008.10	Scheduled for CC approval 6/27/18 (\$735,644-Design-Build*). Plans and specifications for new fire alarm \$25,364.10.
African American Museum*	SW	City Council approval	\$2,000,000.00	\$88,620.00	Scheduled for CC approval 6/27/18 (Design-Build*)
Pan American Complex	SW	City Council approval	\$3,480,000.00	\$700,000.00	Tentative scheduled for CC 10/24/18 (design services)
Aquarium Annex*	SW	City Council approval	\$600,000.00	\$106,039.00	Scheduled for CC approval 6/27/18 (Design-Build*)
Sub-total				\$2,963,855.10	
TOTAL				<b>\$2,963,855.10</b>	



**Hall of State at Fair Park**





**Fair Park Music Hall**





**African American Museum**



# Economic Development

- ICDC received approval by Council on 5/24/17 for a \$131,231 grant from the Public/Private Partnership Fund and a \$131,231 loan from SDFPTF for improvements to Grand Plaza Shopping Center at 3101 Al Lipscomb Way.
- On September 14, 2017, City Council approved an ordinance approving and adopting the final 2018 Service Plan, the final 2017 Assessment Plan and the 2017 Assessment Roll for the South Dallas/Fair Park PID.
- With council approval in May 2017, The South Dallas Fair Park Opportunity Fund provided \$100,000 as an economic development grant to the Dallas Foundation, the fiscal agent for Bonton Farms, for the Bonton Market. Construction is currently on-going.
- The Market is a \$370,000 project, with the remaining funds provided through charitable donations. The market is expected to hire 7-10 employees at completion (4 FTE) and will include a neighborhood market, a café serving breakfast and lunch, and health and wellness programming.



# Zoning

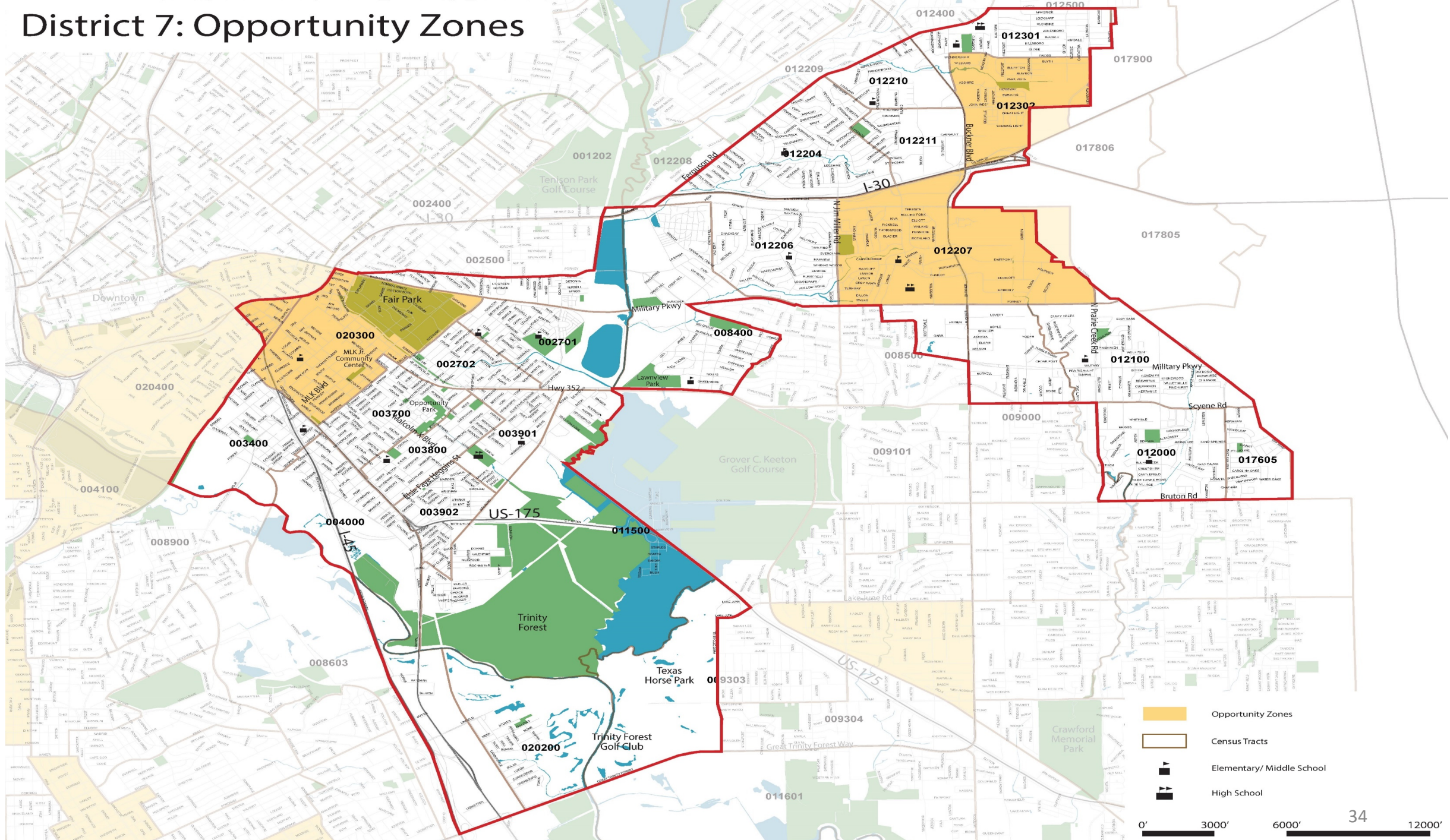
- Number of zoning cases heard from June 2017 to Present Date Cases – 30
- Number of zoning cases approved from June 2017 to Present Date Cases – 27
- Number of zoning cases denied from June 2017 to Present Date Cases – 2
- Number of zoning cases remanded to CPC from June 2017 to Present Date Cases – 1

# Permits

- New Single Family permits issued 212 (114 have been completed)
- New Multi Family permits issued 2 (not yet completed) totaling 14 units

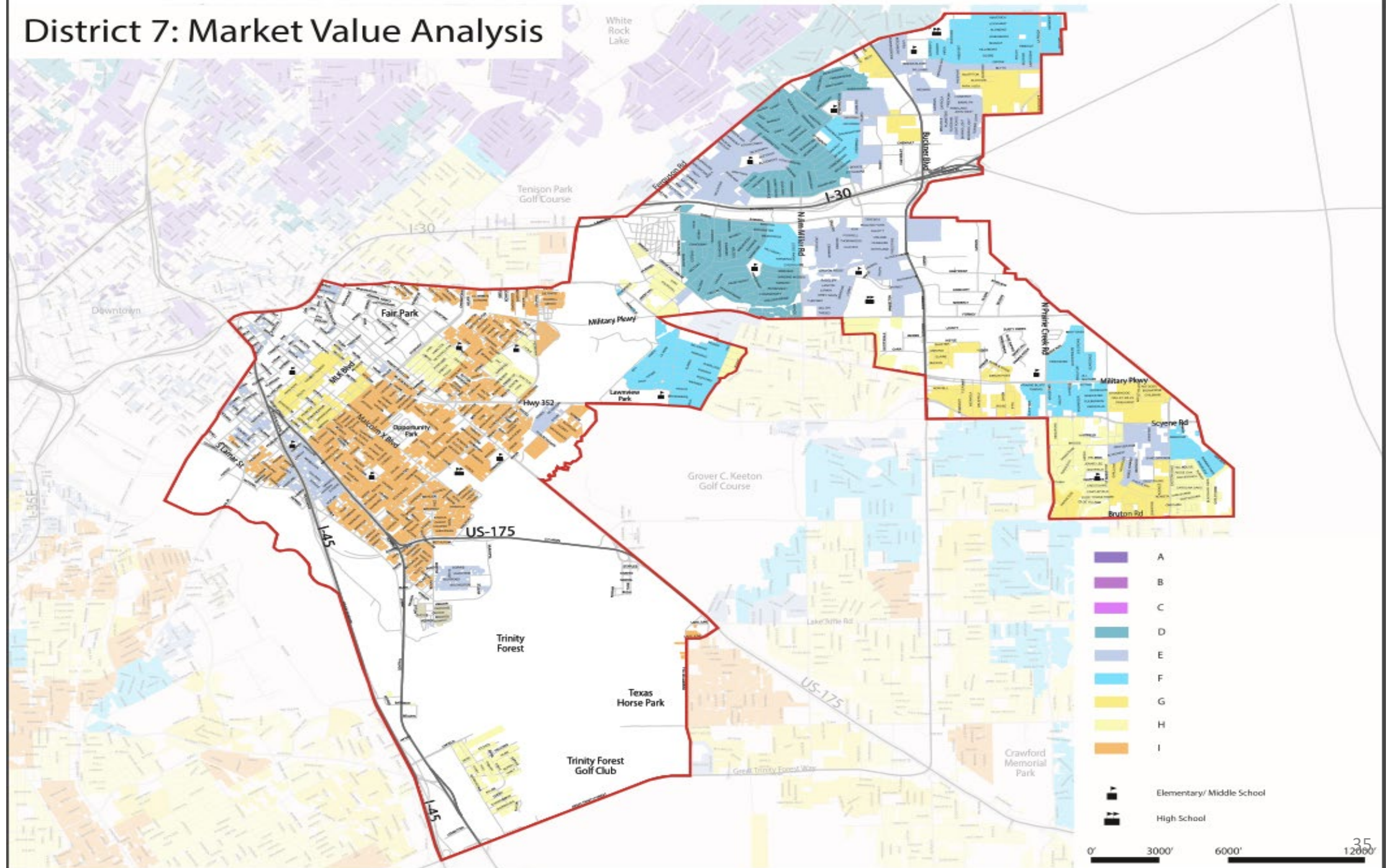


## District 7: Opportunity Zones





# District 7: Market Value Analysis





# 311 Service Request



# Top 15 Most Common SRs

	SR Type	D7 SRs Created	City Wide SRs Created
1	Sanitation Commerical Roll Cart Services - SAN	4066	55413
2	Sanitation Missed Service - SAN	3502	57269
3	High Weeds - CCS	6202	40032
4	Litter - CCS	6560	51304
5	Animal Loose Dog/Cat -DAS	2543	35832
6	Dead Animal Pick Up - SAN	2032	35256
7	City Building Mainetenance - EBS	1772	40424
8	Substandard Structure - CCS	4175	32934
9	24 Hour Parking Violation - DPD	1792	29408
10	Obstruction Alley/Sidewalk/Street - CCS	1146	23465
11	Water/Wastewater Line Locate - 311	1693	20589
12	Bulky Trash Violations - CCS	1895	19402
13	Animal Nuisance - DAS	1498	27566
14	Parking - Report a Violation - TRN	1453	30354
15	Heavy Clean Request - CCS	2462	26000
		42791	525248

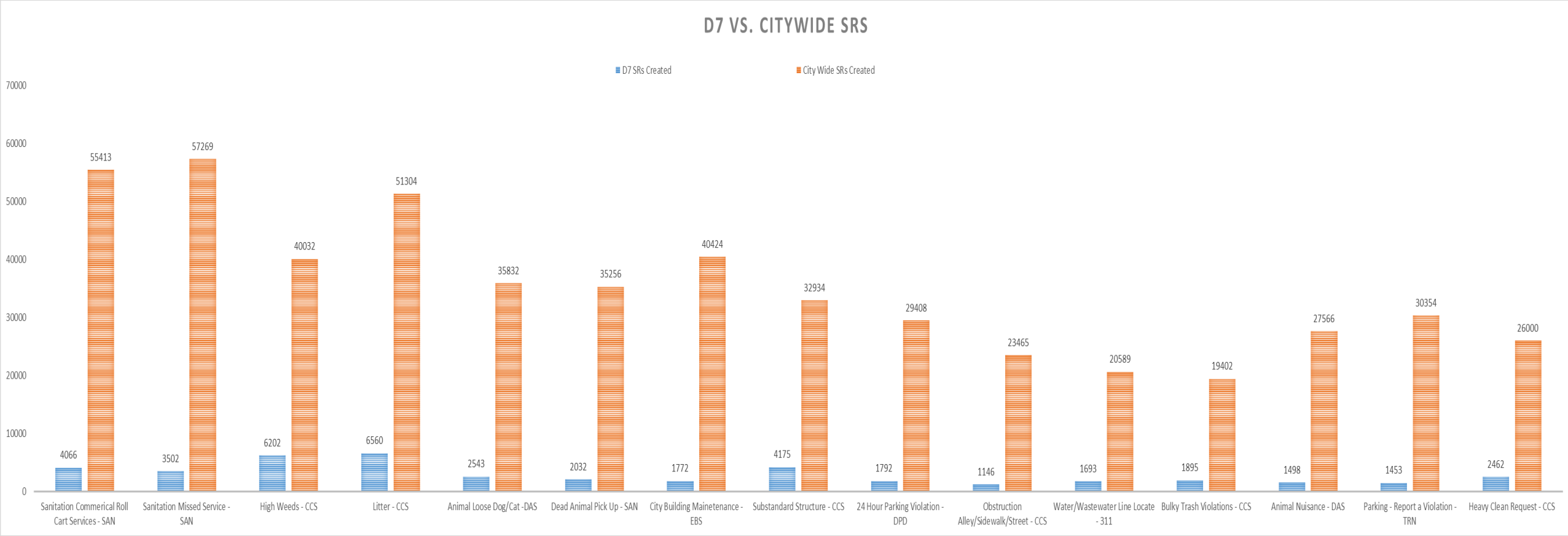
# D7 VS. CITYWIDE SRS

## June 2017 – January 2019

District	June	July	August	September	October	November	December	January	February	March	April	May	June	July	August	September	October	November	December	January	Total
1	1868	1649	1589	1486	1299	1177	1051	1367	1211	1411	1342	1578	2,528	2,405	2,524	2,267	794	890	752	627	29,815
2	2248	1843	1928	1735	2019	1008	1590	1870	1611	1822	1781	2021	3,311	2,991	4,010	2,488	778	759	725	582	37,120
3	1910	1737	1725	1521	1576	1262	967	1128	990	1321	1249	1465	2,074	2,258	2,307	2,158	647	725	738	516	28,274
4	2738	2890	2753	2434	2530	1700	1623	2110	1783	2174	2141	2280	3,751	3,875	5,166	3,938	651	1,047	900	729	47,213
5	1556	1857	1897	1837	1861	1049	1623	2071	1352	1903	1801	1581	2,298	2,192	2,195	1,790	501	524	542	328	30,758
6	1827	1621	1768	1374	1277	1193	1160	1353	1264	1681	1508	2212	3,433	2,834	2,912	2,110	584	669	739	489	32,008
7	3532	3503	2818	2518	2393	1852	1719	2073	2166	2816	3414	3448	1,610	3,128	3,678	3,277	783	616	663	486	46,493
8	1730	1717	1950	1681	1508	1442	1361	1561	1131	1416	1494	1696	2,569	2,893	2,779	1,950	509	536	619	402	30,944
9	1925	1775	1696	1436	1321	1092	957	1261	868	1203	1339	1563	2,510	2,399	2,472	1,764	647	628	602	521	27,979
10	1051	1251	1110	897	880	884	712	935	792	941	935	1010	1,537	1,420	1,608	1,435	380	348	374	311	18,811
11	688	689	577	535	505	484	511	685	561	565	612	716	1,146	1,154	1,504	919	486	385	268	400	13,390
12	700	863	695	577	578	521	503	640	577	777	749	824	1,098	1,097	1,371	969	384	411	419	328	14,081
13	1425	1209	1266	1044	1168	1008	917	1149	828	1225	1467	1711	2,324	2,284	2,886	1,882	739	763	739	573	26,607
14	1646	1581	1465	1273	1347	1262	1064	1291	1031	1309	1374	1627	2,835	2,646	3,036	2,123	765	790	748	640	29,853
Unknown	63	37	62	40	44	43	42	50	218	47	48	80	203	121	170	109	5	5	3	0	1,390
	24,907	24,222	23,299	20,388	20,306	15,977	15,800	19,544	16,383	20,611	21,254	23,812	33,227	33,697	38,618	29,179	8,653	9,096	8,831	6,932	414,736

# D7 VS. CITYWIDE SRS

## June 2017 – January 2019





**SEE IT.**

Code violation



**SNAP IT.**

A picture of the violation



**SEND IT.**

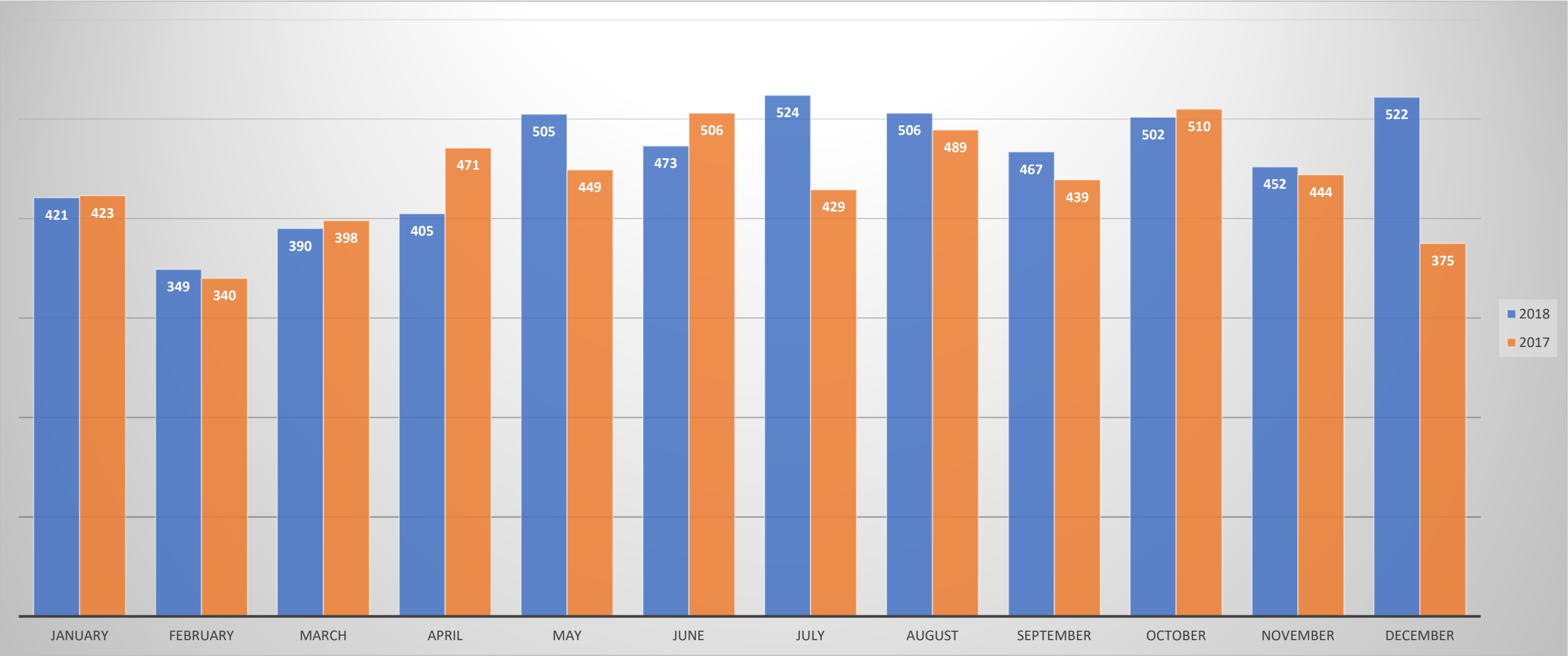
To City Hall  
via your smartphone



# Dallas Police Department



# Monthly Offense Counts From Jan 2017- Dec 2018



Offenses included: Murder, Sex Assault, Aggravated Assault, Robbery, Burglary, BMV, Shoplifting, Other Theft,Auto Theft

	U. RENÉE HALL Chief of Police Contact# 214-671-3901	Reported Crimes Through : Monday, December 31, 2018								
	Council District 7 Kevin Felder	Demographics: Population 81841 Area 26.47 SqMiles								
Crime Against: PERSON	NIBRS Crime Category	This Mn MTD	Last Mn MTD	% Chg	This Mn MTD LY	% Chg	YTD	YTD LY	Cnt Diff	% Chg
	ASSAULT OFFENSES	319	284	12.32%	297	7.41%	3854	4153	-299	-7.20%
	HOMICIDE OFFENSES	3	1	>100%	2	50.00%	30	34	-4	-11.76%
	HUMAN TRAFFICKING	0	0	NC	0	NC	2	3	-1	-33.33%
	KIDNAPPING/ ABDUCTION	0	1	-100.00%	2	-100.00%	7	11	-4	-36.36%
	SEX OFFENSES, FORCIBLE	5	6	-16.67%	11	-54.55%	87	119	-32	-26.89%
	SEX OFFENSES, NONFORCIBLE	0	0	NC	0	NC	1	0	1	NC
	Crime Against Sub-Total	327	292	11.99%	312	4.81%	3981	4320	-339	-7.85%
	Crime Rate for Category	47.04	42.01		44.89		48.64	52.79		
Crime Against: PROPERTY	NIBRS Crime Category	This Mn MTD	Last Mn MTD	% Chg	This Mn MTD LY	% Chg	YTD	YTD LY	Cnt Diff	% Chg
	ARSON	2	0	NC	2	0.00%	32	35	-3	-8.57%
	BRIBERY	0	0	NC	0	NC	1	0	1	NC
	BURGLARY/ BREAKING & ENTERING	84	65	29.23%	65	29.23%	933	999	-66	-6.61%
	COUNTERFEITING / FORGERY	6	3	100.00%	4	50.00%	62	37	25	67.57%
	DESTRUCTION/ DAMAGE/ VANDALISM OF PROPERTY	97	81	19.75%	100	-3.00%	1223	1356	-133	-9.81%
	EMBEZZLEMENT	3	1	>100%	3	0.00%	22	31	-9	-29.03%
	EXTORTION/ BLACKMAIL	0	0	NC	0	NC	0	0	0	NC
	FRAUD OFFENSES	6	11	-45.45%	3	100.00%	112	110	2	1.82%
	LARCENY/ THEFT OFFENSES	136	160	-15.00%	136	0.00%	1863	1844	19	1.03%
	MOTOR VEHICLE THEFT	103	99	4.04%	66	56.06%	941	737	204	27.68%
	ROBBERY	69	43	60.47%	42	64.29%	651	609	42	6.90%
	Crime Against Sub-Total	506	463	9.29%	421	20.19%	5840	5758	82	1.42%
	Crime Rate for Category	72.80	66.61		60.57		71.36	70.36		
Crime Against: SOCIETY	NIBRS Crime Category	This Mn MTD	Last Mn MTD	% Chg	This Mn MTD LY	% Chg	YTD	YTD LY	Cnt Diff	% Chg
	ANIMAL OFFENSES	1	1	0.00%	1	0.00%	9	8	1	12.50%
	DRUG/ NARCOTIC VIOLATIONS	71	66	7.58%	6	>100%	752	120	632	>100%
	GAMBLING OFFENSES	0	0	NC	2	-100.00%	0	6	-6	-100.00%
	PORNOGRAPHY/ OBSCENE MATERIAL	0	0	NC	0	NC	6	4	2	50.00%
	PROSTITUTION OFFENSES	0	1	-100.00%	0	NC	16	4	12	300.00%
	WEAPON LAW VIOLATIONS	9	13	-30.77%	3	>100%	155	39	116	>100%
	Crime Against Sub-Total	81	81	0.00%	12	>100%	938	181	757	>100%
	Crime Rate for Category	11.65	11.65		1.73		11.46	2.21		
	Group A All Crime Total	914	836	9.33%	745	22.68%	10759	10259	500	4.87%
	Crime Rate for All Group A	131.49	120.27		107.18		131.46	125.35		

Data source: [NIBRS].[dbo].[AdminDailyBrief\_CDRD] Date format: Date of Report

Date of Report Made: Thursday, January 24, 2019

The Dallas Police Department was NIBRS certified June 2018 with Crime Data from March of 2018 forward. All crime counts prior to March 2018 are calculated using the NIBRS counting rules but are not recognized as officially NIBRS and were added for comparative purposes only. In the Crime Against Society group there are offenses that didn't exist in 2017 because they were direct file arrest only, therefore greatly skewing the percent change values in that group. This also greatly affects the overall percent changes. Crime counts are based on UCR NIBRS rules therefore, cannot be compared to crime counts based on UCR Summary rules. These statistics are preliminary counts of the original police incident reports and may vary from the final UCR (Uniform Crime Reporting) statistics published by the FBI. The above NIBRS crime statistics listed are not final and sometimes adjusted throughout the year due to re-classifications after being investigated or reports filed later by a victim daily. The crime rate is per 1000 population.



U. RENÉE HALL Chief of Police Contact# 214-671-3901					Reported Crimes Through : Monday, December 31, 2018					
Council District 7 Kevin Felder		Demographics:		Population		81841	Area	26.47 SqMiles		
NIBRS Crime Category	NIBRS Crime	This Mn MTD	Last Mn MTD	% Chg	This Mn MTD LY	% Chg	YTD	YTD LY	Cnt Diff	% Chg
ASSAULT OFFENSES	AGG ASSAULT - FV	29	22	31.82%	29	0.00%	289	321	-32	-9.97%
	AGG ASSAULT - NFV	43	50	-14.00%	49	-12.24%	633	655	-22	-3.36%
	INTIMIDATION	51	45	13.33%	33	54.55%	558	526	32	6.08%
	SIMPLE ASSAULT	196	167	17.37%	186	5.38%	2374	2651	-277	-10.45%
	NIBRS Crime Category Sub-Total	319	284	12.32%	297	7.41%	3854	4153	-299	-7.20%
HOMICIDE OFFENSES	JUSTIFIABLE HOMICIDE	0	0	NC	0	NC	2	3	-1	-33.33%
	MURDER & NONNEGLIGENT MANSLAUGHTER	3	1	>100%	2	50.00%	24	29	-5	-17.24%
	NEGLIGENT MANSLAUGHTER	0	0	NC	0	NC	4	2	2	100.00%
	NIBRS Crime Category Sub-Total	3	1	>100%	2	50.00%	30	34	-4	-11.76%
HUMAN TRAFFICKING	HUMAN TRAFFICKING, COMMERCIAL SEX ACTS	0	0	NC	0	NC	2	3	-1	-33.33%
	HUMAN TRAFFICKING, INVOLUNTARY SERVITUDE	0	0	NC	0	NC	0	0	0	NC
	NIBRS Crime Category Sub-Total	0	0	NC	0	NC	2	3	-1	-33.33%
KIDNAPPING/ ABDUCTION	KIDNAPPING/ ABDUCTION	0	1	-100.00%	2	-100.00%	7	11	-4	-36.36%
SEX OFFENSES, FORCIBLE	FONDLING	0	2	-100.00%	0	NC	23	25	-2	-8.00%
	RAPE	4	3	33.33%	11	-63.64%	58	90	-32	-35.56%
	SEXUAL ASSAULT WITH AN OBJECT	0	1	-100.00%	0	NC	2	0	2	NC
	SODOMY	1	0	NC	0	NC	4	4	0	0.00%
	NIBRS Crime Category Sub-Total	5	6	-16.67%	11	-54.55%	87	119	-32	-26.89%
SEX OFFENSES, NONFORCIBLE	INCEST	0	0	NC	0	NC	0	0	0	NC
	STATUTORY RAPE	0	0	NC	0	NC	1	0	1	NC
	NIBRS Crime Category Sub-Total	0	0	NC	0	NC	1	0	1	NC
Crime Against Sub-Total	Crime Against Sub-Total	327	292	11.99%	312	4.81%	3981	4320	-339	-7.85%
Crime Rate for Category		47.04	42.01		44.89		48.64	52.79		

U. RENEÉ HALL Chief of Police Contact# 214-671-3901				Reported Crimes Through : Monday, December 31, 2018						
Council District 7 Kevin Felder		Demographics:		Population		81841	Area	26.47 SqMiles		
NIBRS Crime Category	NIBRS Crime	This Mn MTD	Last Mn MTD	% Chg	This Mn MTD LY	% Chg	YTD	YTD LY	Cnt Diff	% Chg
ARSON	ARSON	2	0	NC	2	0.00%	32	35	-3	-8.57%
BRIBERY	BRIBERY	0	0	NC	0	NC	1	0	1	NC
BURGLARY/ BREAKING & ENTERING	BURGLARY-BUSINESS	22	24	-8.33%	35	-37.14%	354	298	56	18.79%
	BURGLARY-RESIDENCE	62	41	51.22%	30	>100%	579	701	-122	-17.40%
	NIBRS Crime Category Sub-Total	84	65	29.23%	65	29.23%	933	999	-66	-6.61%
COUNTERFEITING / FORGERY	COUNTERFEITING / FORGERY	6	3	100.00%	4	50.00%	62	37	25	67.57%
DESTRUCTION/ DAMAGE/ VANDALISM OF PROPERTY	DESTRUCTION/ DAMAGE/ VANDALISM OF PROPERTY	97	81	19.75%	100	-3.00%	1223	1356	-133	-9.81%
EMBEZZELMENT	EMBEZZELMENT	3	1	>100%	3	0.00%	22	31	-9	-29.03%
EXTORTION/ BLACKMAIL	EXTORTION/ BLACKMAIL	0	0	NC	0	NC	0	0	0	NC
FRAUD OFFENSES	CREDIT CARD/ ATM FRAUD	2	4	-50.00%	0	NC	30	15	15	100.00%
	FALSE PRETENSES/ SWINDLE/ CONFIDENCE GAME	2	6	-66.67%	2	0.00%	55	70	-15	-21.43%
	IMPERSONATION	2	1	100.00%	1	100.00%	27	25	2	8.00%
	WELFARE FRAUD	0	0	NC	0	NC	0	0	0	NC
	WIRE FRAUD	0	0	NC	0	NC	0	0	0	NC
	NIBRS Crime Category Sub-Total	6	11	-45.45%	3	100.00%	112	110	2	1.82%
LARCENY/ THEFT OFFENSES	ALL OTHER LARCENY	66	61	8.20%	55	20.00%	800	631	169	26.78%
	POCKET-PICKING	1	0	NC	1	0.00%	9	17	-8	-47.06%
	PURSE-SNATCHING	0	2	-100.00%	1	-100.00%	12	13	-1	-7.69%
	SHOPLIFTING	3	1	>100%	5	-40.00%	57	75	-18	-24.00%
	THEFT FROM MOTOR VEHICLE	46	72	-36.11%	41	12.20%	687	760	-73	-9.61%
	THEFT OF BUILDING	0	0	NC	0	NC	0	10	-10	-100.00%
	THEFT OF COIN-OPERATED MACHINE OR DEVICE	0	0	NC	0	NC	4	5	-1	-20.00%
	THEFT OF MOTOR VEHICLE PARTS OR ACCESSORIES	20	24	-16.67%	33	-39.39%	294	333	-39	-11.71%
	NIBRS Crime Category Sub-Total	136	160	-15.00%	136	0.00%	1863	1844	19	1.03%
MOTOR VEHICLE THEFT	UUMV	103	99	4.04%	66	56.06%	941	737	204	27.68%
ROBBERY	ROBBERY-BUSINESS	16	11	45.45%	4	>100%	130	119	11	9.24%
	ROBBERY-INDIVIDUAL	53	32	65.63%	38	39.47%	521	490	31	6.33%
	NIBRS Crime Category Sub-Total	69	43	60.47%	42	64.29%	651	609	42	6.90%
Crime Against Sub-Total	Crime Against Sub-Total	506	463	9.29%	421	20.19%	5840	5758	82	1.42%
Crime Rate for Category		72.80	66.61		60.57		71.36	70.36		

Crime Against: SOCIETY	U. RENEE HALL Chief of Police Contact# 214-671-3901				Reported Crimes Through : Monday, December 31, 2018						
	Council District 7	Kevin Felder	Demographics:		Population	81841	Area	26.47 SqMiles			
	NIBRS Crime Category	NIBRS Crime	This Mn MTD	Last Mn MTD	% Chg	This Mn MTD LY	% Chg	YTD	YTD LY	Cnt Diff	% Chg
	ANIMAL OFFENSES	ANIMAL CRUELTY	1	1	0.00%	1	0.00%	9	8	1	12.50%
	DRUG/ NARCOTIC VIOLATIONS	DRUG EQUIPMENT VIOLATIONS	0	1	-100.00%	0	NC	1	0	1	NC
		DRUG/ NARCOTIC VIOLATIONS	71	65	9.23%	6	>100%	751	120	631	>100%
		NIBRS Crime Category Sub-Total	71	66	7.58%	6	>100%	752	120	632	>100%
	GAMBLING OFFENSES	BETTING/ WAGERING	0	0	NC	0	NC	0	0	0	NC
		GAMBLING EQUIPMENT VIOLATIONS	0	0	NC	0	NC	0	0	0	NC
		OPERATING/ PROMOTING/ ASSISTING GAMBLING	0	0	NC	2	-100.00%	0	6	-6	-100.00%
		SPORTS TAMPERING	0	0	NC	0	NC	0	0	0	NC
		NIBRS Crime Category Sub-Total	0	0	NC	2	-100.00%	0	6	-6	-100.00%
	PORNOGRAPHY/ OBSCENE MATERIAL	PORNOGRAPHY/ OBSCENE MATERIAL	0	0	NC	0	NC	6	4	2	50.00%
	PROSTITUTION OFFENSES	ASSISTING OR PROMOTING PROSTITUTION	0	0	NC	0	NC	2	2	0	0.00%
		PROSTITUTION	0	1	-100.00%	0	NC	14	1	13	>100%
		PURCHASING PROSTITUTION	0	0	NC	0	NC	0	1	-1	-100.00%
		NIBRS Crime Category Sub-Total	0	1	-100.00%	0	NC	16	4	12	>100%
	WEAPON LAW VIOLATIONS	WEAPON LAW VIOLATIONS	9	13	-30.77%	3	>100%	155	39	116	>100%
	Crime Against Sub-Total	Crime Against Sub-Total	81	81	0.00%	12	>100%	938	181	757	>100%
	Crime Rate for Category		11.65	11.65		1.73		11.46	2.21		
	Group A All Crime Total	Group A All Crime Total	914	836	9.33%	745	22.68%	10759	10259	500	4.87%
	Crime Rate for All Group A		131.49	120.27		107.18		131.46	125.35		

# District 7 Risk Information

*4600 S. Malcolm X Blvd. "Little World Convenience Store":* This case was opened by the Community Prosecution/RISK team due to ongoing violent crime, as well as documented gang and drug activity. The property consists of a 24-hour convenience store and a commercial strip. Following a meeting with the CP/RISK team, the property owner hired security, installed barricades at driveways preventing access to the parking lots during late hours when all other businesses are closed, installed and monitored surveillance cameras, improved exterior lighting, removed all of the items associated with drug sales and use, and complied with the convenience store ordinance.

*9595 Scyene Road "Ariba Food Mart":* This case was opened by the Community Prosecution/ RISK team after numerous reports/arrests of open air drug sales. The property consists of a 24-hours convenience store. Following several meetings with the CP/RISK team, the business owner partnered with neighboring property owners to hire security, installed and monitored surveillance cameras, improved exterior lighting, removed all of the items associated with drug sales and use, removed gaming machines, and complied with the convenience store ordinance. Drug activity and violent crime has significantly reduced.

*2639 Peabody Avenue:* This case was opened by the Community Prosecution/RISK team after DPD's Narcotics Division completed an investigation and made several arrests at the single family rental property. Following a meeting with the CP/RISK team, the property owner vacated the property and began making significant repairs to the structure. The property was recently purchased by a new owner who continues to make significant repairs to the property.



# **Police Substations Covering Crime in District 7**

## **Southeast Police Substation**

725 N. Jim Miller Road, Dallas, TX 75217

214-670-8345

## **Northeast Police Substation**

9915 Northwest Hwy., Dallas, TX 75238

214-670-4415

## **South Central Police Substation**

1999 E. Camp Wisdom Road, Dallas, TX 75241

214-671-4500

# **Ribbon Cutting Ceremonies**

09/16/2017 Santa Fe Trail Monument Signs Ribbon Cutting (one monument in CD 7)

Monument sign at Parry Avenue celebrates the completion of the Santa Fe Trail extension to Fair Park

One of five monument signs

11/02/2017 – Golden Chick Restaurant Grand Opening

11/21/2017 – Freedom Garden Farm (MLK Center)

01/16/2018 – First Baptist Academy Campus

03/19/2018 – District 7 Community Office

04/19/2018 - MLK Beautification Project

07/24/2018 - MLK Recreation Center-Senior Activity Room

11/14/2018 - Fair Park Community Financial Center

11/01/2018 – Fast Signs Grand Opening

# District 7 Events

- River Jazz Festival – September 1 , 2017
- Park South YMCA & AT&T in Partnership w/ KaBOOM!
- 2017 State Fair Classic Kickoff
- 4<sup>th</sup> Annual Bill Blair Day – October 21, 2017
- Harambee Festival – October 28, 2017
- Diversity & Inclusion Summit – October 28, 2017
- Chain of Wetlands Golf Course – Texas Horse Park
- Dallas Summer Musicals – Fantasia
- Christmas in the Park
- MLK Jr. Parade Kick Off
- Senior Valentine's Day – Carpenter Point Living
- Senior Valentine's Day – MLK Community Center
- Senior Valentine's Day Primrose Park Villas
- Dallas Summer Musicals – On Your Feet Opening Night
- District 7 Community Office – March 29, 2018
- MLK Celebration Weekend (Banquet & Parade)
- Black History Month Celebration
- MLK Remembrance Service
- MLK Open House/Beautification Project Ribbon Cutting – April 19, 2018
- Beat the Heat Press Conference
- MLK Juneteenth Celebration
- June 14 – Newly Renovated MLK Recreation Center Activity Room
- 1st Annual Clean-up Sunny South Dallas
- Ferguson Road Initiative – Operation Beautification Litter Clean-Up Event
- Freedom Garden Farm
- Festival at Opportunity Park
- Dallas Summer Musicals – Les Miserables Opening Night
- African American Museum Gala
- DSM High School Musical Theater Awards
- Fundraiser for Air Pollution Monitors in the Joppee Community
- Monticello Exhibition
- 2018 MLK Juneteenth Celebration Opening Ceremony
- Back-to-School Kick Off
- District 7 Day at the Dallas Zoo
- Job Fair at MLK Center
- Healthy Harvest Festival
- Grandparents Raising Grand Children
- DSM Phantom of the Opera
- Dallas Symphony Orchestra Youth Event
- Martin Luther King Jr. Service Week Opening Ceremony
- 2019 MLK Jr. Birthday Celebration
- Panel Discuss on Slavery at Jefferson's Monticello: Paradox of Liberty

# **District 7 Community Meetings**

## **June 2017 – January 2019**



Date	Regarding	Location
July 13, 2017	Bond Town Hall	White Rock Hills Library
July 20, 2017	Bond Town Hall	MLK Jr. Recreation Center
August 8, 2017	Budget Town Hall	MLK Jr. Recreation Center
August 17, 2017	Budget Town Hall	Harry Stone Recreation Center
August 22, 2017	Budget Town Hall	White Rock Hills Library
August 28, 2017	Budget Town Hall	DCS Technology Center
September 11 , 2017	Joppee Community Meeting	Peace of God Missionary Baptist Church,
October 24, 2017	Gold Auto Recyclers	St. Philips School & Community Center
October 26, 2017	Public Safety	DCS Technology & Training Center
November 28, 2017	Public Safety	St. Philips School & Community Center
December 4, 2017	SUP No. 2087	MLK Recreation Center
December 5, 2017	Public Safety	Eastfield College
December 7, 2017	Public Safety	Texas Horse Park
December 14, 2017	Lakeland Hills Parking Lot	White Rock Hills Library
		52

Date	Regarding	Location
January 9, 2018	Joppee Community Meeting	Texas Horse Park
January 18, 2018	Proposed 711	Skyline High School
January 20, 2018	Stakeholders Meeting	White Rock Hills Library
March 19, 2018	Savmor Grocery Store	Pleasant Oaks Recreation Center
March 22, 2018	Joppee Community Meeting	St. Luke Community United Methodist Church
April 17, 2018	Auto Service Center at 2306 2 <sup>nd</sup> Avenue	MLK Jr. Recreation Center
April 23, 2018	Buckner Terrace Comm. Update on City Projects	Skyline Library
May 14, 2018	Dallas Animal Services & Public Safety	MLK Community Center
May 17, 2018	D7 Stakeholder's Meeting	MLK Community Center
May 24, 2018	MLK Car Wash	South Dallas Cultural Center
June 9, 2018	Community Outreach Walk	Buckner Terrace Comm.
June 28, 2018	State of the District 7 Address	DCS 5151 Samuell Blvd.
June 30, 2018	Community Outreach Walk	South Dallas
August 16, 2018	Budget Town Hall	White Rock Hills Library
August 21, 2018	Budget Town Hall	Texas Horse Park
August 23, 2018	Budget Town Hall	MLK Community Center
August 29, 2018	Budget Town Hall	Eastfield College
September 10, 2018	Input Mtg. w/ Precinct Chair for #3027	New Mount Moriah Church
September 18, 2018	SUP for Walmart	White Rock Hills Library
September 20, 2018	Town House District	Pleasant Oaks Recreation Center

Date	Regarding	Location
November 15, 2018	Cellular Tower on Fitzhugh Avenue	South Dallas Cultural Center
November 29, 2018	Lane Plating Works Superfund Site	Texas Horse Park
December 5, 2018	Feedback on Single Family Rental	MLK Community Center
December 10, 2018	Buckner Terrace Comm. Issues Re. DPD, CCS, PBW, etc.	Turney W. Leonard Governance & Training Center
December 13, 2018	Exline Aquatics	Exline Recreation Center
January 31, 2019	Cellular Tower on Fitzhugh Avenue	South Dallas Cultural Center
		<b>Total 40</b>

# **Joppee**

“ I want to highlight the fact that we defeated Union Pacific Railroad and Martin Marietta; who wanted to bring two concrete batch plants to the Joppee Community”

- Councilmember Kevin Felder





<b>Animal Services</b>	<b>214-671-3498</b>
<b>Building Inspection/Permits</b>	<b>214-948-4480</b>
<b>Business Development</b>	<b>214-670-5246</b>
<b>Chemical Collection</b>	<b>214-553-1765</b>
<b>Crisis Intervention</b>	<b>214-671-3498</b>
<b>Economic Development</b>	<b>214-670-1685</b>
<b>Emergency</b>	<b>9-1-1</b>
<b>Housing Affairs</b>	<b>214-670-5988</b>
<b>Report Code Violations</b>	<b>3-1-1</b>
<b>Sanitation</b>	<b>214-670-3555</b>
<b>Sanitation Cost Plus</b>	<b>3-1-1</b>
<b>Senior Services</b>	<b>214-670-5709</b>
<b>Smoke Detectors</b>	<b>3-1-1</b>
<b>South Central Police Substation</b>	<b>214-671-4500</b>
<b>Southeast Police Substation</b>	<b>214-670-8345</b>
<b>Northeast Police Substation</b>	<b>214-670-4415</b>
<b>Street Light Repairs</b>	<b>1-888-313-4747</b>
<b>Street Services</b>	<b>214-670-4491</b>
<b>Water Utilities</b>	<b>214-651-1441</b>

**Office of Homeless Solutions 214-670-5228**

**Crisis Assistance**

**For emergency assistance for food, clothing and information contact the following agencies: Brady Center, 214-826-8330**

**North Dallas Shared Ministries.....214-620-8696**

**Methodism's Bread Basket.....214-828-4588**

**Marillac Center..... 214-638-4997**

**Bethlehem Foundation.....214-371-3407**

**The Network of Community Ministries...214-234-8880**

**Martin Luther King Community Center..214-670-8367**

**For emergency assistance for food, clothing, and employment contact:**

**Trinity Ministry for the Poor, 214-653-1711, or**

**Oak Cliff Churches for for emergency Aid, 214-943-7757.**

**For suicide prevention and crisis counseling, contact The Suicide and Crisis Center 24-hour crisis line at 214-828-1000.**

**For emergency shelter, call The Family Place, 214-941-1991**

**Salvation Army.....214-688-4494**

**Genesis Women's Shelter..... 214-942-2998**

**New Beginning Center.....972-276-0057**

**Text "DPD" plus your tip to 274637 (crimes)**

**Call 214.671.4TIP**

Council Member Kevin D. Felder  
City Council District 7  
214-670-4689  
[Kevin.felder@dallascityhall.com](mailto:Kevin.felder@dallascityhall.com)  
City Hall, 1500 Marilla St., 5FN  
Dallas, Texas 7501

---

**District Office:**

Martin Luther King Jr. Community Center  
2922 Martin Luther King Jr. Blvd., Bldg. A, Room 127  
Dallas, Texas 75215  
214-670-6197



Last Updated: January 25, 2019